AL.2.1111-111
c.2

# Alberta Provincial Electoral Division Profile

CANADIANA

MAY 6 1997

# Calgary - Currie

Alberta
TREASURY

© **Government of Alberta**
**1996**

All rights reserved. No part of this publication may be reproduced, stored in a retrieval system or transmitted in any form or by any means, electronic, mechanical, photocopying, recording or otherwise without prior written permission from Alberta Treasury, Statistics.

November 1996

ISBN 0-7732-1653-7

# INTRODUCTION

This report presents a statistical profile for one of Alberta's **Provincial Electoral Divisions (PED)** supplemented by a comparative summary table for all PEDs. A PED is a territorial unit entitled to return a Member to serve in the Alberta Provincial Legislative Assembly. Based on the 1996 boundaries, there are currently 83 PEDs in the Province of Alberta.

All data in this report have been tabulated from information collected by Statistics Canada during the 1991 Census of Canada. The information featured was gathered from a 20% sample of households, and includes characteristics such as home language, ethnic origin, place of birth, education, religion, labour force activity, housing costs, and income. For the purpose of this report, the assignment of population is based on the geographic allocation of Statistics Canada enumeration areas to PEDs.

For information on the basic demographic characteristics of PEDs, please refer to the **2A PED profile series** covering all households (100% sample data) which was produced in April of 1993. Characteristics covered include population, marital status, families, households, dwellings and mother tongue.

On some Indian reserves and Indian settlements in the 1991 Census, enumeration was not permitted or was interrupted before it could be completed. Data are therefore not available for the incompletely enumerated reserves and settlements, and are not included in the profiles. Four PEDs are affected: Bonnyville, Lac La Biche-St. Paul, Lesser Slave Lake and Ponoka-Rimbey. Users are advised to refer to the appendices for further information regarding data quality, definitions and the electoral map.

Should you have any questions or require additional information, please contact:

Alberta Treasury
Statistics
259, Terrace Building
9515 - 107 Street
Edmonton, Alberta, T5K 2C3
Telephone: (403) 427-3099
Fax: (403) 427-0409

# Table of Contents


| | Page |
|---|---|
| **INTRODUCTION** | i |
| **TABLE OF CONTENTS** | ii |
| **SUMMARY** | 1 |
| **PROFILE** | |
| **General Characteristics** | |
| Population | 19 |
| Home Language | 19 |
| Knowledge of Official Languages | 19 |
| Knowledge of Non-official Languages | 19 |
| Religion | 20 |
| Ethnic Origin | 20 |
| Citizenship | 20 |
| Place of Birth | 21 |
| Total Immigrant Population by Period of Immigration | 21 |
| Age at Immigration | 21 |
| Mobility Status | 22 |
| Women 15 Years and Over by Children Ever Born | 22 |
| School Attendance | 23 |
| Highest Level of Schooling | 23 |
| Labour Force Activity | 24 |
| Labour Force by Industry | 25 |
| Male Labour Force by Major Occupation Groups | 26 |
| Female Labour Force by Major Occupation Groups | 27 |
| Labour Force by Sex and Class of Worker | 28 |
| Labour Force by Sex and Place of Work | 28 |
| Dwelling Characteristics | 29 |
| Dwellings by Need of Repair | 29 |
| Dwellings by Period of Construction | 29 |
| Household Characteristics | 30 |
| **Income Characteristics (1990)** | |
| Employment Income (1990) by Sex and Work Activity | 31 |
| Total Income (1990) by Sex | 32 |
| Family Income (1990) | 33 |
| Incidence of Low Income (1990) | 33 |
| Household Income (1990) | 34 |
| **APPENDICES** | |
| Appendix I - Technical Notes | 35 |
| Appendix II - Definitions | 36 |
| Provincial Electoral Division Maps | 44 |

# Alberta Provincial Electoral Division Summary

| PROVINCIAL ELECTORAL DIVISION | Total Population (1) | Religion | | | |
|---|---|---|---|---|---|
| | | % Catholic | % Protestant | % Other Religions | % No Religious Affiliation |
| ***Alberta**** | **2,519,185** | **26.5** | **48.4** | **5.4** | **19.7** |
| Athabasca-Wabasca | 16,545 | 43.5 | 38.2 | 4.1 | 14.2 |
| Lesser Slave Lake* | 19,140 | 47.7 | 32.4 | 1.6 | 18.3 |
| Calgary-Bow | 31,105 | 20.7 | 49.6 | 2.5 | 27.2 |
| Calgary-Buffalo | 31,565 | 27.2 | 38.2 | 8.7 | 25.9 |
| Calgary-Cross | 35,750 | 28.3 | 38.7 | 12.1 | 20.9 |
| Calgary-Currie | 35,475 | 24.8 | 43.8 | 5.8 | 25.6 |
| Calgary-Fort | 35,615 | 26.4 | 40.4 | 6.4 | 26.8 |
| Calgary-Egmont | 32,610 | 24.7 | 50.0 | 4.2 | 21.1 |
| Calgary-Elbow | 33,770 | 21.9 | 53.7 | 4.7 | 19.7 |
| Calgary-Fish Creek | 35,665 | 26.9 | 50.9 | 4.0 | 18.2 |
| Calgary-Foothills | 34,495 | 24.6 | 49.7 | 4.9 | 20.7 |
| Calgary-East | 34,210 | 24.8 | 37.2 | 11.7 | 26.4 |
| Calgary-Glenmore | 34,655 | 23.2 | 50.5 | 8.5 | 17.8 |
| Calgary-Lougheed | 33,540 | 27.2 | 48.9 | 6.6 | 17.4 |
| Calgary-McCall | 34,370 | 27.2 | 37.2 | 15.2 | 20.5 |
| Calgary-Montrose | 29,335 | 26.1 | 38.7 | 11.4 | 23.9 |
| Calgary-Mountain View | 31,620 | 26.6 | 45.4 | 3.5 | 24.4 |
| Calgary-North Hill | 33,470 | 22.7 | 46.9 | 3.3 | 27.2 |
| Calgary-North West | 31,885 | 26.7 | 48.1 | 5.2 | 19.9 |
| Calgary-Nose Creek | 34,605 | 27.1 | 40.4 | 6.1 | 26.4 |
| Calgary-Shaw | 34,575 | 29.4 | 49.5 | 3.2 | 17.9 |
| Calgary-Varsity | 32,345 | 22.0 | 51.9 | 5.3 | 20.9 |
| Calgary-West | 34,605 | 25.2 | 48.5 | 6.4 | 19.9 |
| Edmonton-Beverly-Clareview | 31,190 | 34.1 | 38.0 | 9.1 | 18.8 |
| Edmonton-Calder | 33,840 | 32.8 | 40.4 | 5.9 | 20.9 |
| Edmonton-Castle Downs | 33,245 | 36.4 | 29.9 | 15.0 | 18.7 |
| Edmonton-Centre | 31,915 | 29.6 | 33.9 | 13.1 | 23.4 |
| Edmonton-Ellerslie | 31,770 | 26.7 | 41.7 | 14.8 | 16.8 |
| Edmonton-Glengarry | 32,450 | 38.7 | 31.3 | 12.5 | 17.5 |

* Excludes data for one or more incompletely enumerated Indian reserves or Indian settlements.

(1) With the exception of "Total Population (100% data)", all characteristics exclude institutional residents and are based on weighted sample data (20%). In some instances, due to weighting factors, it is possible for small areas to have a "Total population (non-institutional)" higher than the "Total Population (100% data)".

| PROVINCIAL ELECTORAL DIVISION | Total Population (1) | Religion | | | |
|---|---|---|---|---|---|
| | | % Catholic | % Protestant | % Other Religions | % No Religious Affiliation |
| Edmonton-Glenora | 32,590 | 28.7 | 41.9 | 5.8 | 23.6 |
| Edmonton-Gold Bar | 32,635 | 26.1 | 49.4 | 6.5 | 18.0 |
| Edmonton-Highlands | 34,330 | 30.8 | 33.8 | 10.2 | 25.2 |
| Edmonton-Manning | 33,655 | 33.4 | 36.4 | 9.8 | 20.4 |
| Edmonton-McClung | 31,690 | 26.7 | 43.0 | 10.8 | 19.5 |
| Edmonton-Meadowlark | 30,710 | 30.0 | 41.7 | 8.2 | 20.0 |
| Edmonton-Mill Creek | 30,805 | 26.7 | 42.6 | 9.8 | 21.0 |
| Edmonton-Mill Woods | 30,290 | 24.3 | 42.7 | 13.0 | 20.1 |
| Edmonton-Norwood | 30,720 | 39.5 | 29.2 | 10.0 | 21.2 |
| Edmonton-Riverview | 30,930 | 23.0 | 45.0 | 8.4 | 23.6 |
| Edmonton-Rutherford | 34,590 | 24.8 | 47.4 | 7.9 | 19.9 |
| Edmonton-Strathcona | 32,195 | 26.5 | 41.9 | 4.7 | 27.0 |
| Edmonton-Whitemud | 30,830 | 23.9 | 46.4 | 8.8 | 20.9 |
| Airdrie-Rocky View | 27,565 | 19.2 | 59.7 | 1.8 | 19.3 |
| Banff-Cochrane | 31,055 | 21.7 | 51.9 | 3.0 | 23.4 |
| Barrhead-Westlock | 25,345 | 22.7 | 60.3 | 1.0 | 16.1 |
| Bonnyville-Cold Lake* | 26,725 | 41.8 | 40.4 | 3.3 | 14.5 |
| Strathmore - Brooks | 29,235 | 23.1 | 59.5 | 0.8 | 16.6 |
| Cardston-Taber - Warner | 28,365 | 15.6 | 74.5 | 1.0 | 9.0 |
| Clover Bar-Fort Saskatchewan | 32,770 | 24.5 | 55.2 | 2.5 | 17.8 |
| Cypress-Medicine Hat | 27,960 | 26.3 | 59.5 | 0.8 | 13.5 |
| Drayton Valley-Calmar | 25,625 | 20.5 | 53.6 | 2.9 | 23.0 |
| Drumheller-Chinook | 23,795 | 19.4 | 65.9 | 1.3 | 13.5 |
| Dunvegan | 25,285 | 34.6 | 43.6 | 2.0 | 19.8 |
| Fort McMurray | 34,675 | 37.2 | 43.7 | 3.7 | 15.4 |
| Grande Prairie-Smoky | 27,430 | 26.6 | 49.1 | 1.5 | 22.8 |
| Grande Prairie-Wapiti | 27,875 | 23.9 | 49.9 | 1.9 | 24.4 |
| Highwood | 32,020 | 15.7 | 63.4 | 1.1 | 19.7 |
| Innisfail-Sylvan Lake | 27,995 | 14.3 | 63.8 | 0.3 | 21.6 |
| Lac La Biche-St. Paul* | 24,435 | 48.1 | 32.3 | 9.2 | 10.3 |

* Excludes data for one or more incompletely enumerated Indian reserves or Indian settlements.

(1) With the exception of "Total Population (100% data)", all characteristics exclude institutional residents and are based on weighted sample data (20%). In some instances, due to weighting factors, it is possible for small areas to have a "Total population (non-institutional)" higher than the "Total Population (100% data)".

## Alberta Provincial Electoral Division Summary (continued)

| PROVINCIAL ELECTORAL DIVISION | Total Population (1) | Religion | | | |
|---|---|---|---|---|---|
| | | % Catholic | % Protestant | % Other Religions | % No Religious Affiliation |
| Edmonton-Glenora | 32,590 | 28.7 | 41.9 | 5.8 | 23.6 |
| Lacombe-Stettler | 27,225 | 12.2 | 69.6 | 1.0 | 17.2 |
| Leduc | 32,470 | 24.5 | 54.9 | 1.9 | 18.8 |
| Lethbridge-East | 30,560 | 23.8 | 56.2 | 4.3 | 15.7 |
| Lethbridge-West | 29,630 | 25.3 | 54.3 | 2.9 | 17.4 |
| Little Bow | 26,565 | 15.7 | 68.7 | 2.0 | 13.7 |
| Livingstone-Macleod | 29,315 | 30.1 | 54.6 | 2.2 | 13.1 |
| Medicine Hat | 29,455 | 25.0 | 58.5 | 1.4 | 15.1 |
| Olds - Didsbury - Three Hills | 27,385 | 12.2 | 71.1 | 0.7 | 15.9 |
| Peace River | 26,655 | 32.2 | 50.9 | 1.9 | 15.1 |
| Ponoka-Rimbey* | 21,805 | 15.5 | 65.1 | 0.9 | 18.4 |
| Red Deer-North | 29,115 | 20.4 | 52.7 | 2.0 | 24.9 |
| Red Deer-South | 27,565 | 21.1 | 56.6 | 2.0 | 20.4 |
| Redwater | 30,185 | 33.9 | 41.2 | 7.8 | 17.0 |
| Rocky Mountain House | 25,890 | 12.0 | 56.8 | 1.8 | 29.3 |
| St. Albert | 31,925 | 35.2 | 45.2 | 3.3 | 16.3 |
| Sherwood Park | 35,430 | 27.9 | 54.8 | 3.2 | 14.1 |
| Spruce Grove-Sturgeon-St. Albert | 30,195 | 34.3 | 48.1 | 2.3 | 15.4 |
| Stony Plain | 30,245 | 23.2 | 53.1 | 2.5 | 21.3 |
| Vegreville-Viking | 26,955 | 30.2 | 44.2 | 13.3 | 12.4 |
| Vermilion-Lloydminster | 27,220 | 25.7 | 57.0 | 3.9 | 13.4 |
| Wainwright | 28,285 | 23.9 | 62.4 | 0.6 | 13.2 |
| West Yellowhead | 27,585 | 28.8 | 45.6 | 2.3 | 23.2 |
| Wetaskiwin-Camrose | 31,190 | 21.2 | 62.0 | 1.8 | 15.1 |
| Whitecourt-Ste. Anne | 26,840 | 24.7 | 47.9 | 1.3 | 26.2 |

* Excludes data for one or more incompletely enumerated Indian reserves or Indian settlements.

(1) With the exception of "Total Population (100% data)", all characteristics exclude institutional residents and are based on weighted sample data (20%). In some instances, due to weighting factors, it is possible for small areas to have a "Total population (non-institutional)" higher than the "Total Population (100% data)".

## Alberta Provincial Electoral Division Summary (continued)

| PROVINCIAL ELECTORAL DIVISION | Home Language | | | Place of Birth | | |
|---|---|---|---|---|---|---|
| | % English | % French | % Non-official Languages | % Non-immigrants[10] | % Immigrants | % Non-permanent Residents[14] |
| ***Alberta**** | **92.2** | **0.7** | **7.1** | **84.3** | **15.1** | **0.6** |
| Athabasca-Wabasca | 87.4 | 0.6 | 12.0 | 92.9 | 6.9 | 0.2 |
| Lesser Slave Lake* | 78.4 | 0.6 | 21.0 | 95.5 | 4.1 | 0.4 |
| Calgary-Bow | 96.2 | 0.5 | 3.3 | 83.4 | 15.7 | 0.9 |
| Calgary-Buffalo | 84.7 | 0.4 | 14.9 | 70.4 | 27.2 | 2.4 |
| Calgary-Cross | 84.4 | 0.3 | 15.3 | 73.8 | 25.9 | 0.3 |
| Calgary-Currie | 93.9 | 0.4 | 5.7 | 80.1 | 19.3 | 0.7 |
| Calgary-Fort | 88.1 | 0.9 | 11.1 | 78.9 | 20.7 | 0.4 |
| Calgary-Egmont | 93.4 | 0.4 | 6.2 | 81.3 | 18.3 | 0.4 |
| Calgary-Elbow | 96.5 | 0.5 | 3.0 | 82.0 | 17.5 | 0.5 |
| Calgary-Fish Creek | 95.8 | 0.3 | 3.9 | 83.5 | 16.1 | 0.4 |
| Calgary-Foothills | 92.1 | 0.4 | 7.4 | 77.8 | 21.5 | 0.7 |
| Calgary-East | 79.9 | 0.3 | 19.8 | 71.0 | 28.1 | 0.9 |
| Calgary-Glenmore | 95.6 | 0.5 | 3.9 | 80.5 | 18.9 | 0.6 |
| Calgary-Lougheed | 94.1 | 0.5 | 5.4 | 79.4 | 19.6 | 1.0 |
| Calgary-McCall | 83.7 | 0.5 | 15.8 | 72.6 | 26.6 | 0.8 |
| Calgary-Montrose | 82.9 | 0.5 | 16.6 | 73.4 | 26.1 | 0.4 |
| Calgary-Mountain View | 93.8 | 0.3 | 5.9 | 81.4 | 17.9 | 0.7 |
| Calgary-North Hill | 91.2 | 0.4 | 8.3 | 79.5 | 20.0 | 0.4 |
| Calgary-North West | 92.8 | 0.5 | 6.7 | 79.5 | 20.1 | 0.4 |
| Calgary-Nose Creek | 84.8 | 0.4 | 14.8 | 74.6 | 24.7 | 0.7 |
| Calgary-Shaw | 95.7 | 0.4 | 3.9 | 83.8 | 15.8 | 0.4 |
| Calgary-Varsity | 94.0 | 0.3 | 5.7 | 78.0 | 19.8 | 2.1 |
| Calgary-West | 92.0 | 0.4 | 7.7 | 80.2 | 18.9 | 0.9 |
| Edmonton-Beverly-Clareview | 89.6 | 0.5 | 9.9 | 80.6 | 19.0 | 0.4 |
| Edmonton-Calder | 92.1 | 0.4 | 7.5 | 82.3 | 17.3 | 0.3 |
| Edmonton-Castle Downs | 83.7 | 0.3 | 16.0 | 72.5 | 26.8 | 0.6 |
| Edmonton-Centre | 80.0 | 0.7 | 19.2 | 68.4 | 29.7 | 1.9 |
| Edmonton-Ellerslie | 87.2 | 0.8 | 11.9 | 76.9 | 22.7 | 0.4 |
| Edmonton-Glengarry | 82.6 | 1.2 | 16.2 | 75.4 | 24.0 | 0.6 |

* Excludes data for one or more incompletely enumerated Indian reserves or Indian settlements.

(10) Includes persons born outside the province of residence as well as persons born outside Canada who have Canadian citizenship by birth and, therefore, will not have immigrated to Canada.

(14) Refers to persons who hold a student authorization, employment authorization or Minister's permit, or who are refugee claimants.

| PROVINCIAL ELECTORAL DIVISION | Home Language | | | Place of Birth | | |
|---|---|---|---|---|---|---|
| | % English | % French | % Non-official Languages | % Non-immigrants(10) | % Immigrants | % Non-permanent Residents(14) |
| Edmonton-Glenora | 93.7 | 0.9 | 5.4 | 82.6 | 17.0 | 0.4 |
| Edmonton-Gold Bar | 93.4 | 1.3 | 5.3 | 83.6 | 16.0 | 0.4 |
| Edmonton-Highlands | 83.5 | 0.6 | 16.0 | 75.0 | 23.6 | 1.4 |
| Edmonton-Manning | 89.6 | 0.1 | 10.2 | 79.7 | 19.8 | 0.5 |
| Edmonton-McClung | 91.4 | 1.0 | 7.6 | 80.3 | 18.9 | 0.7 |
| Edmonton-Meadowlark | 90.3 | 0.6 | 9.1 | 79.7 | 19.7 | 0.6 |
| Edmonton-Mill Creek | 88.4 | 1.3 | 10.4 | 78.2 | 21.5 | 0.3 |
| Edmonton-Mill Woods | 83.2 | 1.0 | 15.8 | 72.8 | 26.6 | 0.6 |
| Edmonton-Norwood | 81.3 | 0.4 | 18.3 | 73.2 | 26.1 | 0.8 |
| Edmonton-Riverview | 91.4 | 0.9 | 7.7 | 76.7 | 19.6 | 3.7 |
| Edmonton-Rutherford | 90.0 | 0.4 | 9.6 | 76.7 | 22.2 | 1.0 |
| Edmonton-Strathcona | 90.2 | 2.2 | 7.7 | 78.6 | 19.5 | 2.0 |
| Edmonton-Whitemud | 90.5 | 0.5 | 9.0 | 76.5 | 22.7 | 0.8 |
| Airdrie-Rocky View | 98.3 | 0.1 | 1.6 | 91.5 | 8.4 | 0.2 |
| Banff-Cochrane | 90.7 | 0.9 | 8.4 | 85.0 | 13.6 | 1.4 |
| Barrhead-Westlock | 97.0 | 0.9 | 2.1 | 90.7 | 9.1 | 0.2 |
| Bonnyville-Cold Lake* | 93.1 | 5.6 | 1.4 | 94.6 | 5.3 | 0.2 |
| Strathmore - Brooks | 94.1 | 0.1 | 5.8 | 92.5 | 7.2 | 0.3 |
| Cardston-Taber - Warner | 92.0 | 0.1 | 7.8 | 90.5 | 9.3 | 0.1 |
| Clover Bar-Fort Saskatchewan | 98.1 | 0.3 | 1.6 | 89.9 | 10.0 | 0.1 |
| Cypress-Medicine Hat | 95.1 | 0.2 | 4.7 | 92.5 | 7.2 | 0.3 |
| Drayton Valley-Calmar | 97.9 | 0.2 | 1.9 | 93.4 | 6.5 | 0.1 |
| Drumheller-Chinook | 93.9 | 0.1 | 6.0 | 92.9 | 7.0 | 0.1 |
| Dunvegan | 87.1 | 9.0 | 3.9 | 93.5 | 6.4 | 0.1 |
| Fort McMurray | 95.6 | 1.1 | 3.3 | 88.4 | 11.2 | 0.4 |
| Grande Prairie-Smoky | 96.9 | 0.4 | 2.8 | 93.1 | 6.7 | 0.2 |
| Grande Prairie-Wapiti | 96.2 | 0.5 | 3.3 | 92.6 | 7.1 | 0.3 |
| Highwood | 96.4 | 0.1 | 3.5 | 90.3 | 9.6 | 0.2 |
| Innisfail-Sylvan Lake | 98.7 | 0.1 | 1.2 | 93.6 | 6.2 | 0.2 |
| Lac La Biche-St. Paul* | 91.1 | 5.1 | 3.7 | 94.6 | 5.2 | 0.2 |

* Excludes data for one or more incompletely enumerated Indian reserves or Indian settlements.

(10) Includes persons born outside the province of residence as well as persons born outside Canada who have Canadian citizenship by birth and, therefore, will not have immigrated to Canada.

(14) Refers to persons who hold a student authorization, employment authorization or Minister's permit, or who are refugee claimants.

## Alberta Provincial Electoral Division Summary (continued)

| PROVINCIAL ELECTORAL DIVISION | Home Language | | | Place of Birth | | |
|---|---|---|---|---|---|---|
| | % English | % French | % Non-official Languages | % Non-immigrants[10] | % Immigrants | % Non-permanent Residents[14] |
| Edmonton-Glenora | 93.7 | 0.9 | 5.4 | 82.6 | 17.0 | 0.4 |
| Lacombe-Stettler | 97.2 | 0.3 | 2.5 | 92.6 | 7.1 | 0.3 |
| Leduc | 97.9 | 0.9 | 1.2 | 93.0 | 6.9 | 0.2 |
| Lethbridge-East | 94.0 | 0.2 | 5.8 | 82.7 | 17.0 | 0.4 |
| Lethbridge-West | 95.7 | 0.3 | 4.0 | 85.8 | 13.2 | 1.0 |
| Little Bow | 91.1 | 0.2 | 8.8 | 87.3 | 12.3 | 0.5 |
| Livingstone-Macleod | 92.5 | 0.2 | 7.3 | 91.4 | 8.5 | 0.1 |
| Medicine Hat | 96.9 | 0.2 | 2.9 | 88.7 | 11.0 | 0.3 |
| Olds - Didsbury - Three Hills | 98.5 | 0.2 | 1.3 | 92.2 | 7.5 | 0.3 |
| Peace River | 77.2 | 2.3 | 20.6 | 94.3 | 5.5 | 0.2 |
| Ponoka-Rimbey* | 98.5 | 0.0 | 1.4 | 92.4 | 7.2 | 0.4 |
| Red Deer-North | 97.4 | 0.3 | 2.3 | 91.1 | 8.7 | 0.1 |
| Red Deer-South | 97.5 | 0.0 | 2.5 | 89.8 | 9.9 | 0.2 |
| Redwater | 96.1 | 1.6 | 2.3 | 93.1 | 6.7 | 0.2 |
| Rocky Mountain House | 97.4 | 0.3 | 2.3 | 93.4 | 6.4 | 0.2 |
| St. Albert | 97.3 | 0.7 | 2.0 | 87.5 | 12.4 | 0.1 |
| Sherwood Park | 98.3 | 0.4 | 1.3 | 89.0 | 10.7 | 0.3 |
| Spruce Grove-Sturgeon-St. Albert | 97.8 | 0.9 | 1.3 | 92.2 | 7.7 | 0.1 |
| Stony Plain | 98.4 | 0.1 | 1.5 | 91.0 | 8.8 | 0.1 |
| Vegreville-Viking | 94.1 | 0.2 | 5.8 | 93.6 | 6.2 | 0.2 |
| Vermilion-Lloydminster | 97.1 | 0.1 | 2.9 | 93.8 | 5.9 | 0.3 |
| Wainwright | 97.5 | 0.4 | 2.1 | 94.8 | 5.1 | 0.1 |
| West Yellowhead | 96.0 | 1.3 | 2.7 | 91.2 | 8.6 | 0.2 |
| Wetaskiwin-Camrose | 97.9 | 0.1 | 2.0 | 91.2 | 8.3 | 0.4 |
| Whitecourt-Ste. Anne | 97.1 | 0.8 | 2.0 | 92.2 | 7.7 | 0.2 |

* Excludes data for one or more incompletely enumerated Indian reserves or Indian settlements.

(10) Includes persons born outside the province of residence as well as persons born outside Canada who have Canadian citizenship by birth and, therefore, will not have immigrated to Canada.

(14) Refers to persons who hold a student authorization, employment authorization or Minister's permit, or who are refugee claimants.

| PROVINCIAL ELECTORAL DIVISION | Source of Income | | | Dwellings | | |
|---|---|---|---|---|---|---|
| | % Employment Income | %Government Transfer Payments | % Other Income | Occupied Private Dwellings | $ Average Value of Dwelling | % of Average Alberta Value (Alberta = 100) |
| ***Alberta**** | **80.8** | **9.1** | **10.1** | **910,390** | **114,548** | **100.0** |
| Athabasca-Wabasca | 75.8 | 16.7 | 7.5 | 5,480 | 74,490 | 65.0 |
| Lesser Slave Lake* | 82.9 | 13.1 | 4.0 | 5,730 | 72,310 | 63.1 |
| Calgary-Bow | 78.4 | 11.0 | 10.6 | 13,250 | 121,476 | 106.0 |
| Calgary-Buffalo | 78.7 | 9.2 | 12.1 | 19,875 | 167,556 | 146.3 |
| Calgary-Cross | 88.7 | 7.3 | 4.0 | 10,630 | 115,590 | 100.9 |
| Calgary-Currie | 77.7 | 9.2 | 13.1 | 16,685 | 163,573 | 142.8 |
| Calgary-Fort | 81.8 | 13.3 | 5.0 | 13,480 | 98,912 | 86.3 |
| Calgary-Egmont | 81.5 | 7.6 | 10.9 | 12,710 | 134,268 | 117.2 |
| Calgary-Elbow | 75.1 | 6.7 | 18.2 | 14,130 | 190,151 | 166.0 |
| Calgary-Fish Creek | 88.9 | 3.6 | 7.4 | 10,630 | 157,502 | 137.5 |
| Calgary-Foothills | 83.6 | 5.1 | 11.3 | 11,585 | 165,631 | 144.6 |
| Calgary-East | 82.2 | 12.4 | 5.5 | 11,180 | 102,481 | 89.5 |
| Calgary-Glenmore | 78.9 | 6.1 | 15.1 | 12,885 | 157,550 | 137.5 |
| Calgary-Lougheed | 89.1 | 3.8 | 7.1 | 10,560 | 166,788 | 145.6 |
| Calgary-McCall | 89.8 | 7.0 | 3.2 | 9,730 | 112,840 | 98.5 |
| Calgary-Montrose | 87.6 | 9.2 | 3.1 | 8,415 | 104,563 | 91.3 |
| Calgary-Mountain View | 81.4 | 9.2 | 9.3 | 15,200 | 131,537 | 114.8 |
| Calgary-North Hill | 75.2 | 11.7 | 13.1 | 14,270 | 122,374 | 106.8 |
| Calgary-North West | 88.6 | 3.2 | 8.2 | 9,910 | 170,322 | 148.7 |
| Calgary-Nose Creek | 87.9 | 5.7 | 6.3 | 10,880 | 131,407 | 114.7 |
| Calgary-Shaw | 89.6 | 3.6 | 6.8 | 10,570 | 168,120 | 146.8 |
| Calgary-Varsity | 74.4 | 7.2 | 18.4 | 13,085 | 160,534 | 140.1 |
| Calgary-West | 81.9 | 6.9 | 11.2 | 12,820 | 169,460 | 147.9 |
| Edmonton-Beverly-Clareview | 85.6 | 10.5 | 4.0 | 10,310 | 93,829 | 81.9 |
| Edmonton-Calder | 71.2 | 16.2 | 12.6 | 14,165 | 86,162 | 75.2 |
| Edmonton-Castle Downs | 86.1 | 8.2 | 5.7 | 10,365 | 121,734 | 106.3 |
| Edmonton-Centre | 72.4 | 12.9 | 14.8 | 19,590 | 121,049 | 105.7 |
| Edmonton-Ellerslie | 88.0 | 7.2 | 4.8 | 9,295 | 114,454 | 99.9 |
| Edmonton-Glengarry | 79.0 | 11.3 | 9.6 | 11,110 | 106,918 | 93.3 |

* Excludes data for one or more incompletely enumerated Indian reserves or Indian settlements.

| PROVINCIAL ELECTORAL DIVISION | Source of Income | | | Dwellings | | |
|---|---|---|---|---|---|---|
| | % Employment Income | %Government Transfer Payments | % Other Income | Occupied Private Dwellings | $ Average Value of Dwelling | % of Average Alberta Value (Alberta = 100) |
| Edmonton-Glenora | 74.8 | 12.7 | 12.5 | 13,895 | 118,779 | 103.7 |
| Edmonton-Gold Bar | 71.6 | 11.4 | 16.9 | 13,730 | 112,157 | 97.9 |
| Edmonton-Highlands | 71.0 | 18.4 | 10.6 | 14,585 | 96,519 | 84.3 |
| Edmonton-Manning | 82.3 | 10.5 | 7.2 | 11,560 | 103,534 | 90.4 |
| Edmonton-McClung | 86.4 | 4.5 | 9.1 | 11,200 | 163,979 | 143.2 |
| Edmonton-Meadowlark | 84.2 | 7.9 | 8.0 | 10,255 | 113,868 | 99.4 |
| Edmonton-Mill Creek | 82.6 | 9.7 | 7.7 | 10,975 | 101,801 | 88.9 |
| Edmonton-Mill Woods | 87.1 | 7.4 | 5.6 | 9,480 | 107,734 | 94.1 |
| Edmonton-Norwood | 71.7 | 18.3 | 9.9 | 12,235 | 88,677 | 77.4 |
| Edmonton-Riverview | 68.7 | 8.7 | 22.6 | 12,500 | 137,306 | 119.9 |
| Edmonton-Rutherford | 82.5 | 6.9 | 10.5 | 12,880 | 136,951 | 119.6 |
| Edmonton-Strathcona | 77.1 | 10.5 | 12.4 | 17,260 | 113,821 | 99.4 |
| Edmonton-Whitemud | 83.2 | 3.5 | 13.3 | 10,720 | 203,067 | 177.3 |
| Airdrie-Rocky View | 83.6 | 6.9 | 9.5 | 8,775 | 137,149 | 119.7 |
| Banff-Cochrane | 83.2 | 5.3 | 11.6 | 10,055 | 204,024 | 178.1 |
| Barrhead-Westlock | 74.1 | 14.8 | 11.1 | 9,085 | 72,475 | 63.3 |
| Bonnyville-Cold Lake* | 84.6 | 9.5 | 5.9 | 8,770 | 91,753 | 80.1 |
| Strathmore - Brooks | 78.8 | 10.1 | 11.1 | 9,635 | 83,349 | 72.8 |
| Cardston-Taber - Warner | 73.2 | 14.0 | 12.7 | 8,590 | 74,293 | 64.9 |
| Clover Bar-Fort Saskatchewan | 85.5 | 6.3 | 8.2 | 10,360 | 131,011 | 114.4 |
| Cypress-Medicine Hat | 79.0 | 9.5 | 11.5 | 9,125 | 85,220 | 74.4 |
| Drayton Valley-Calmar | 79.9 | 11.3 | 8.8 | 8,945 | 80,380 | 70.2 |
| Drumheller-Chinook | 74.8 | 11.5 | 13.7 | 8,655 | 66,608 | 58.1 |
| Dunvegan | 78.3 | 13.1 | 8.6 | 8,785 | 59,650 | 52.1 |
| Fort McMurray | 93.9 | 3.6 | 2.5 | 11,295 | 86,322 | 75.4 |
| Grande Prairie-Smoky | 83.0 | 10.1 | 6.8 | 9,305 | 75,007 | 65.5 |
| Grande Prairie-Wapiti | 86.5 | 8.0 | 5.5 | 9,380 | 85,631 | 74.8 |
| Highwood | 78.9 | 8.6 | 12.4 | 10,770 | 131,721 | 115.0 |
| Innisfail-Sylvan Lake | 78.3 | 9.9 | 11.8 | 9,850 | 90,900 | 79.4 |
| Lac La Biche-St. Paul* | 76.1 | 16.0 | 7.9 | 7,965 | 74,532 | 65.1 |

* Excludes data for one or more incompletely enumerated Indian reserves or Indian settlements.

| PROVINCIAL ELECTORAL DIVISION | Source of Income | | | Dwellings | | |
|---|---|---|---|---|---|---|
| | % Employment Income | %Government Transfer Payments | % Other Income | Occupied Private Dwellings | $ Average Value of Dwelling | % of Average Alberta Value (Alberta = 100) |
| ***Alberta**** | **80.8** | **9.1** | **10.1** | **910,390** | **114,548** | **100.0** |
| Lacombe-Stettler | 74.5 | 12.7 | 12.8 | 9,585 | 75,793 | 66.2 |
| Leduc | 85.5 | 7.5 | 7.0 | 10,425 | 99,972 | 87.3 |
| Lethbridge-East | 71.4 | 12.2 | 16.4 | 11,810 | 94,757 | 82.7 |
| Lethbridge-West | 75.4 | 12.2 | 12.4 | 11,510 | 90,951 | 79.4 |
| Little Bow | 74.7 | 12.3 | 13.0 | 8,530 | 88,183 | 77.0 |
| Livingstone-Macleod | 74.1 | 14.7 | 11.2 | 9,915 | 67,705 | 59.1 |
| Medicine Hat | 69.8 | 15.8 | 14.4 | 12,495 | 84,833 | 74.1 |
| Olds - Didsbury - Three Hills | 74.4 | 11.2 | 14.3 | 9,690 | 86,412 | 75.4 |
| Peace River | 83.7 | 11.0 | 5.3 | 8,205 | 69,970 | 61.1 |
| Ponoka-Rimbey* | 73.2 | 13.7 | 13.1 | 7,770 | 78,303 | 68.4 |
| Red Deer-North | 81.6 | 11.2 | 7.2 | 10,950 | 91,886 | 80.2 |
| Red Deer-South | 80.4 | 9.2 | 10.4 | 10,505 | 108,083 | 94.4 |
| Redwater | 80.6 | 10.2 | 9.1 | 9,950 | 93,764 | 81.9 |
| Rocky Mountain House | 77.8 | 12.0 | 10.2 | 8,980 | 80,477 | 70.3 |
| St. Albert | 88.6 | 5.0 | 6.4 | 10,250 | 130,426 | 113.9 |
| Sherwood Park | 88.7 | 4.6 | 6.7 | 10,965 | 125,665 | 109.7 |
| Spruce Grove-Sturgeon-St. Albert | 88.4 | 5.7 | 5.8 | 9,070 | 111,065 | 97.0 |
| Stony Plain | 84.4 | 8.2 | 7.4 | 9,705 | 113,304 | 98.9 |
| Vegreville-Viking | 73.8 | 15.7 | 10.5 | 10,230 | 67,009 | 58.5 |
| Vermilion-Lloydminster | 77.6 | 11.9 | 10.4 | 9,835 | 80,489 | 70.3 |
| Wainwright | 74.0 | 11.8 | 14.2 | 10,185 | 64,213 | 56.1 |
| West Yellowhead | 87.0 | 7.3 | 5.7 | 9,500 | 93,922 | 82.0 |
| Wetaskiwin-Camrose | 73.2 | 13.5 | 13.2 | 11,775 | 81,523 | 71.2 |
| Whitecourt-Ste. Anne | 81.3 | 11.6 | 7.1 | 9,415 | 72,856 | 63.6 |

* Excludes data for one or more incompletely enumerated Indian reserves or Indian settlements.

| PROVINCIAL ELECTORAL DIVISION | Individual Income | | | | |
|---|---|---|---|---|---|
| | Male Income | | Female Income | | |
| | $ Average Income (44) Males 15+ | % of Alberta Average (Alberta = 100) | $ Average Income (44) Females 15+ | % of Alberta Average (Alberta = 100) | Female/Male Income Ratio |
| ***Alberta**** | **30,984** | **100.0** | **17,452** | **100.0** | **0.56** |
| Athabasca-Wabasca | 21,908 | 70.7 | 13,755 | 78.8 | 0.63 |
| Lesser Slave Lake* | 23,554 | 76.0 | 14,041 | 80.5 | 0.60 |
| Calgary-Bow | 28,785 | 92.9 | 19,463 | 111.5 | 0.68 |
| Calgary-Buffalo | 26,343 | 85.0 | 19,616 | 112.4 | 0.74 |
| Calgary-Cross | 28,615 | 92.4 | 16,909 | 96.9 | 0.59 |
| Calgary-Currie | 32,228 | 104.0 | 20,002 | 114.6 | 0.62 |
| Calgary-Fort | 23,149 | 74.7 | 15,081 | 86.4 | 0.65 |
| Calgary-Egmont | 33,640 | 108.6 | 18,326 | 105.0 | 0.54 |
| Calgary-Elbow | 45,949 | 148.3 | 22,367 | 128.2 | 0.49 |
| Calgary-Fish Creek | 43,743 | 141.2 | 20,335 | 116.5 | 0.46 |
| Calgary-Foothills | 42,724 | 137.9 | 21,478 | 123.1 | 0.50 |
| Calgary-East | 22,830 | 73.7 | 14,326 | 82.1 | 0.63 |
| Calgary-Glenmore | 41,027 | 132.4 | 21,426 | 122.8 | 0.52 |
| Calgary-Lougheed | 42,148 | 136.0 | 21,461 | 123.0 | 0.51 |
| Calgary-McCall | 28,550 | 92.1 | 16,235 | 93.0 | 0.57 |
| Calgary-Montrose | 25,408 | 82.0 | 15,876 | 91.0 | 0.62 |
| Calgary-Mountain View | 28,685 | 92.6 | 19,005 | 108.9 | 0.66 |
| Calgary-North Hill | 27,567 | 89.0 | 18,643 | 106.8 | 0.68 |
| Calgary-North West | 45,421 | 146.6 | 21,991 | 126.0 | 0.48 |
| Calgary-Nose Creek | 30,848 | 99.6 | 19,255 | 110.3 | 0.62 |
| Calgary-Shaw | 43,630 | 140.8 | 20,813 | 119.3 | 0.48 |
| Calgary-Varsity | 38,572 | 124.5 | 21,431 | 122.8 | 0.56 |
| Calgary-West | 39,480 | 127.4 | 21,555 | 123.5 | 0.55 |
| Edmonton-Beverly-Clareview | 26,168 | 84.5 | 16,274 | 93.3 | 0.62 |
| Edmonton-Calder | 24,891 | 80.3 | 15,767 | 90.3 | 0.63 |
| Edmonton-Castle Downs | 28,682 | 92.6 | 18,252 | 104.6 | 0.64 |
| Edmonton-Centre | 25,394 | 82.0 | 18,963 | 108.7 | 0.75 |
| Edmonton-Ellerslie | 30,080 | 97.1 | 16,926 | 97.0 | 0.56 |
| Edmonton-Glengarry | 27,304 | 88.1 | 15,893 | 91.1 | 0.58 |

* Excludes data for one or more incompletely enumerated Indian reserves or Indian settlements.

(44) For persons with income.

| PROVINCIAL ELECTORAL DIVISION | Individual Income | | | | |
|---|---|---|---|---|---|
| | Male Income | | Female Income | | |
| | $ Average Income (44) Males 15+ | % of Alberta Average (Alberta = 100) | $ Average Income (44) Females 15+ | % of Alberta Average (Alberta = 100) | Female/Male Income Ratio |
| Edmonton-Glenora | 28,274 | 91.3 | 17,580 | 100.7 | 0.62 |
| Edmonton-Gold Bar | 30,519 | 98.5 | 18,585 | 106.5 | 0.61 |
| Edmonton-Highlands | 21,939 | 70.8 | 15,184 | 87.0 | 0.69 |
| Edmonton-Manning | 27,321 | 88.2 | 16,192 | 92.8 | 0.59 |
| Edmonton-McClung | 39,878 | 128.7 | 22,066 | 126.4 | 0.55 |
| Edmonton-Meadowlark | 28,635 | 92.4 | 17,567 | 100.7 | 0.61 |
| Edmonton-Mill Creek | 28,196 | 91.0 | 17,083 | 97.9 | 0.61 |
| Edmonton-Mill Woods | 29,266 | 94.5 | 16,906 | 96.9 | 0.58 |
| Edmonton-Norwood | 21,707 | 70.1 | 14,610 | 83.7 | 0.67 |
| Edmonton-Riverview | 39,498 | 127.5 | 21,332 | 122.2 | 0.54 |
| Edmonton-Rutherford | 32,603 | 105.2 | 19,205 | 110.0 | 0.59 |
| Edmonton-Strathcona | 27,000 | 87.1 | 19,091 | 109.4 | 0.71 |
| Edmonton-Whitemud | 52,097 | 168.1 | 24,103 | 138.1 | 0.46 |
| Airdrie-Rocky View | 33,611 | 108.5 | 18,322 | 105.0 | 0.55 |
| Banff-Cochrane | 36,453 | 117.7 | 18,771 | 107.6 | 0.51 |
| Barrhead-Westlock | 24,257 | 78.3 | 13,888 | 79.6 | 0.57 |
| Bonnyville-Cold Lake* | 28,984 | 93.5 | 15,641 | 89.6 | 0.54 |
| Strathmore - Brooks | 27,436 | 88.5 | 14,310 | 82.0 | 0.52 |
| Cardston-Taber - Warner | 25,959 | 83.8 | 14,345 | 82.2 | 0.55 |
| Clover Bar-Fort Saskatchewan | 36,253 | 117.0 | 17,998 | 103.1 | 0.50 |
| Cypress-Medicine Hat | 29,690 | 95.8 | 15,538 | 89.0 | 0.52 |
| Drayton Valley-Calmar | 28,154 | 90.9 | 13,607 | 78.0 | 0.48 |
| Drumheller-Chinook | 28,439 | 91.8 | 15,494 | 88.8 | 0.54 |
| Dunvegan | 24,069 | 77.7 | 14,395 | 82.5 | 0.60 |
| Fort McMurray | 47,671 | 153.9 | 18,721 | 107.3 | 0.39 |
| Grande Prairie-Smoky | 28,232 | 91.1 | 15,000 | 86.0 | 0.53 |
| Grande Prairie-Wapiti | 31,251 | 100.9 | 16,119 | 92.4 | 0.52 |
| Highwood | 31,690 | 102.3 | 17,488 | 100.2 | 0.55 |
| Innisfail-Sylvan Lake | 30,582 | 98.7 | 16,212 | 92.9 | 0.53 |
| Lac La Biche-St. Paul* | 22,779 | 73.5 | 14,166 | 81.2 | 0.62 |

* Excludes data for one or more incompletely enumerated Indian reserves or Indian settlements.

(44) For persons with income.

| PROVINCIAL ELECTORAL DIVISION | Individual Income | | | | |
|---|---|---|---|---|---|
| | Male Income | | Female Income | | |
| | $ Average Income (44) Males 15+ | % of Alberta Average (Alberta = 100) | $ Average Income (44) Females 15+ | % of Alberta Average (Alberta = 100) | Female/Male Income Ratio |
| Lacombe-Stettler | 26,829 | 86.6 | 15,094 | 86.5 | 0.56 |
| Leduc | 31,594 | 102.0 | 16,490 | 94.5 | 0.52 |
| Lethbridge-East | 29,463 | 95.1 | 16,448 | 94.2 | 0.56 |
| Lethbridge-West | 27,487 | 88.7 | 16,381 | 93.9 | 0.60 |
| Little Bow | 24,373 | 78.7 | 14,323 | 82.1 | 0.59 |
| Livingstone-Macleod | 25,236 | 81.4 | 14,367 | 82.3 | 0.57 |
| Medicine Hat | 26,934 | 86.9 | 14,891 | 85.3 | 0.55 |
| Olds - Didsbury - Three Hills | 26,952 | 87.0 | 15,220 | 87.2 | 0.56 |
| Peace River | 27,624 | 89.2 | 14,668 | 84.0 | 0.53 |
| Ponoka-Rimbey* | 23,377 | 75.4 | 14,734 | 84.4 | 0.63 |
| Red Deer-North | 28,208 | 91.0 | 15,539 | 89.0 | 0.55 |
| Red Deer-South | 32,211 | 104.0 | 17,648 | 101.1 | 0.55 |
| Redwater | 29,419 | 94.9 | 15,296 | 87.6 | 0.52 |
| Rocky Mountain House | 24,919 | 80.4 | 13,440 | 77.0 | 0.54 |
| St. Albert | 37,580 | 121.3 | 20,473 | 117.3 | 0.54 |
| Sherwood Park | 37,549 | 121.2 | 18,748 | 107.4 | 0.50 |
| Spruce Grove-Sturgeon-St. Albert | 34,908 | 112.7 | 17,255 | 98.9 | 0.49 |
| Stony Plain | 31,226 | 100.8 | 16,252 | 93.1 | 0.52 |
| Vegreville-Viking | 24,753 | 79.9 | 14,665 | 84.0 | 0.59 |
| Vermilion-Lloydminster | 27,829 | 89.8 | 14,634 | 83.9 | 0.53 |
| Wainwright | 27,988 | 90.3 | 14,960 | 85.7 | 0.53 |
| West Yellowhead | 34,996 | 112.9 | 15,977 | 91.5 | 0.46 |
| Wetaskiwin-Camrose | 26,635 | 86.0 | 15,253 | 87.4 | 0.57 |
| Whitecourt-Ste. Anne | 27,774 | 89.6 | 13,341 | 76.4 | 0.48 |

* Excludes data for one or more incompletely enumerated Indian reserves or Indian settlements.

(44) For persons with income.

## Alberta Provincial Electoral Division Summary (continued)

| | Family Income | | Household Income | |
|---|---|---|---|---|
| | $ Average Family Income | %of Alberta Average (Alberta = 100) | $ Average Household Income | % of Alberta Average (Alberta = 100) |
| ***Alberta**** | **52,346** | **100.0** | **47,249** | **100.0** |
| Athabasca-Wabasca | 38,943 | 74.4 | 35,652 | 75.5 |
| Lesser Slave Lake* | 40,001 | 76.4 | 38,095 | 80.6 |
| Calgary-Bow | 48,070 | 91.8 | 44,172 | 93.5 |
| Calgary-Buffalo | 43,592 | 83.3 | 32,354 | 68.5 |
| Calgary-Cross | 47,275 | 90.3 | 49,324 | 104.4 |
| Calgary-Currie | 55,810 | 106.6 | 43,399 | 91.9 |
| Calgary-Fort | 39,780 | 76.0 | 35,741 | 75.6 |
| Calgary-Egmont | 57,772 | 110.4 | 52,111 | 110.3 |
| Calgary-Elbow | 75,732 | 144.7 | 64,497 | 136.5 |
| Calgary-Fish Creek | 73,990 | 141.3 | 72,878 | 154.2 |
| Calgary-Foothills | 73,057 | 139.6 | 68,327 | 144.6 |
| Calgary-East | 39,418 | 75.3 | 40,071 | 84.8 |
| Calgary-Glenmore | 69,307 | 132.4 | 63,161 | 133.7 |
| Calgary-Lougheed | 69,716 | 133.2 | 67,648 | 143.2 |
| Calgary-McCall | 46,582 | 89.0 | 49,405 | 104.6 |
| Calgary-Montrose | 43,100 | 82.3 | 46,176 | 97.7 |
| Calgary-Mountain View | 48,264 | 92.2 | 40,388 | 85.5 |
| Calgary-North Hill | 47,980 | 91.7 | 41,892 | 88.7 |
| Calgary-North West | 73,614 | 140.6 | 71,724 | 151.8 |
| Calgary-Nose Creek | 53,305 | 101.8 | 53,816 | 113.9 |
| Calgary-Shaw | 68,151 | 130.2 | 67,157 | 142.1 |
| Calgary-Varsity | 70,414 | 134.5 | 59,045 | 125.0 |
| Calgary-West | 64,698 | 123.6 | 59,624 | 126.2 |
| Edmonton-Beverly-Clareview | 41,849 | 79.9 | 41,043 | 86.9 |
| Edmonton-Calder | 41,161 | 78.6 | 36,478 | 77.2 |
| Edmonton-Castle Downs | 48,933 | 93.5 | 49,481 | 104.7 |
| Edmonton-Centre | 40,873 | 78.1 | 30,848 | 65.3 |
| Edmonton-Ellerslie | 48,271 | 92.2 | 49,792 | 105.4 |
| Edmonton-Glengarry | 45,707 | 87.3 | 44,102 | 93.3 |

* Excludes data for one or more incompletely enumerated Indian reserves or Indian settlements.

| | Family Income | | Household Income | |
|---|---|---|---|---|
| | $ Average Family Income | %of Alberta Average (Alberta = 100) | $ Average Household Income | % of Alberta Average (Alberta = 100) |
| Edmonton-Glenora | 47,859 | 91.4 | 41,240 | 87.3 |
| Edmonton-Gold Bar | 53,792 | 102.8 | 47,077 | 99.6 |
| Edmonton-Highlands | 39,309 | 75.1 | 32,896 | 69.6 |
| Edmonton-Manning | 47,076 | 89.9 | 44,274 | 93.7 |
| Edmonton-McClung | 64,037 | 122.3 | 60,960 | 129.0 |
| Edmonton-Meadowlark | 49,113 | 93.8 | 47,612 | 100.8 |
| Edmonton-Mill Creek | 46,398 | 88.6 | 44,688 | 94.6 |
| Edmonton-Mill Woods | 47,449 | 90.6 | 47,549 | 100.6 |
| Edmonton-Norwood | 37,310 | 71.3 | 33,955 | 71.9 |
| Edmonton-Riverview | 68,640 | 131.1 | 57,478 | 121.6 |
| Edmonton-Rutherford | 57,013 | 108.9 | 50,631 | 107.2 |
| Edmonton-Strathcona | 47,690 | 91.1 | 36,221 | 76.7 |
| Edmonton-Whitemud | 86,360 | 165.0 | 79,153 | 167.5 |
| Airdrie-Rocky View | 55,797 | 106.6 | 53,970 | 114.2 |
| Banff-Cochrane | 66,140 | 126.4 | 60,488 | 128.0 |
| Barrhead-Westlock | 40,924 | 78.2 | 36,468 | 77.2 |
| Bonnyville-Cold Lake* | 47,166 | 90.1 | 43,840 | 92.8 |
| Strathmore - Brooks | 45,453 | 86.8 | 42,131 | 89.2 |
| Cardston-Taber - Warner | 44,052 | 84.2 | 40,634 | 86.0 |
| Clover Bar-Fort Saskatchewan | 61,963 | 118.4 | 59,245 | 125.4 |
| Cypress-Medicine Hat | 48,898 | 93.4 | 45,844 | 97.0 |
| Drayton Valley-Calmar | 44,371 | 84.8 | 41,466 | 87.8 |
| Drumheller-Chinook | 48,060 | 91.8 | 41,792 | 88.5 |
| Dunvegan | 41,910 | 80.1 | 37,927 | 80.3 |
| Fort McMurray | 71,038 | 135.7 | 69,300 | 146.7 |
| Grande Prairie-Smoky | 46,627 | 89.1 | 43,098 | 91.2 |
| Grande Prairie-Wapiti | 50,745 | 96.9 | 47,154 | 99.8 |
| Highwood | 54,253 | 103.6 | 49,689 | 105.2 |
| Innisfail-Sylvan Lake | 50,220 | 95.9 | 46,228 | 97.8 |
| Lac La Biche-St. Paul* | 40,153 | 76.7 | 37,357 | 79.1 |

* Excludes data for one or more incompletely enumerated Indian reserves or Indian settlements.

| | Family Income | | Household Income | |
|---|---|---|---|---|
| | $ Average Family Income | %of Alberta Average (Alberta = 100) | $ Average Household Income | % of Alberta Average (Alberta = 100) |
| Lacombe-Stettler | 45,590 | 87.1 | 40,898 | 86.6 |
| Leduc | 53,648 | 102.5 | 50,306 | 106.5 |
| Lethbridge-East | 50,254 | 96.0 | 44,409 | 94.0 |
| Lethbridge-West | 46,493 | 88.8 | 39,891 | 84.4 |
| Little Bow | 42,118 | 80.5 | 39,286 | 83.1 |
| Livingstone-Macleod | 42,617 | 81.4 | 38,789 | 82.1 |
| Medicine Hat | 43,138 | 82.4 | 36,736 | 77.7 |
| Olds - Didsbury - Three Hills | 45,974 | 87.8 | 41,983 | 88.9 |
| Peace River | 45,768 | 87.4 | 43,153 | 91.3 |
| Ponoka-Rimbey* | 40,463 | 77.3 | 37,237 | 78.8 |
| Red Deer-North | 43,477 | 83.1 | 40,360 | 85.4 |
| Red Deer-South | 53,112 | 101.5 | 47,184 | 99.9 |
| Redwater | 49,171 | 93.9 | 45,094 | 95.4 |
| Rocky Mountain House | 41,761 | 79.8 | 38,298 | 81.1 |
| St. Albert | 66,156 | 126.4 | 63,271 | 133.9 |
| Sherwood Park | 65,460 | 125.1 | 63,199 | 133.8 |
| Spruce Grove-Sturgeon-St. Albert | 58,697 | 112.1 | 56,810 | 120.2 |
| Stony Plain | 52,885 | 101.0 | 49,725 | 105.2 |
| Vegreville-Viking | 42,943 | 82.0 | 37,471 | 79.3 |
| Vermilion-Lloydminster | 46,915 | 89.6 | 41,261 | 87.3 |
| Wainwright | 46,830 | 89.5 | 41,707 | 88.3 |
| West Yellowhead | 54,171 | 103.5 | 50,660 | 107.2 |
| Wetaskiwin-Camrose | 44,113 | 84.3 | 39,507 | 83.6 |
| Whitecourt-Ste. Anne | 44,288 | 84.6 | 41,040 | 86.9 |

* Excludes data for one or more incompletely enumerated Indian reserves or Indian settlements.

| PROVINCIAL ELECTORAL DIVISION | Incidence of Low Income | | | | | |
|---|---|---|---|---|---|---|
| | Unattached Individuals | | | Private Households | | |
| | Unattached Individuals[45] | Low Income Unattached Individuals[45] | % Incidence of Low Income[45][46] | Persons in Private Households[45] | Persons in Low Income Households[45] | % Incidence of Low Income[45][46] |
| ***Alberta**** | **309,505** | **109,805** | **35.5** | **2,455,280** | **408,760** | **16.6** |
| Athabasca-Wabasca | 1,370 | 345 | 25.2 | 14,930 | 2,700 | 18.1 |
| Lesser Slave Lake* | 1,550 | 540 | 34.8 | 15,970 | 3,515 | 22.0 |
| Calgary-Bow | 6,340 | 2,245 | 35.4 | 30,710 | 6,975 | 22.7 |
| Calgary-Buffalo | 16,170 | 6,340 | 39.2 | 31,045 | 11,200 | 36.1 |
| Calgary-Cross | 2,440 | 735 | 30.1 | 35,550 | 6,585 | 18.5 |
| Calgary-Currie | 10,085 | 3,955 | 39.2 | 34,740 | 8,615 | 24.8 |
| Calgary-Fort | 6,250 | 3,180 | 50.9 | 34,860 | 10,100 | 29.0 |
| Calgary-Egmont | 4,680 | 1,605 | 34.3 | 32,365 | 4,730 | 14.6 |
| Calgary-Elbow | 5,960 | 1,895 | 31.8 | 33,495 | 4,495 | 13.4 |
| Calgary-Fish Creek | 1,725 | 450 | 26.1 | 35,445 | 2,935 | 8.3 |
| Calgary-Foothills | 2,740 | 900 | 32.8 | 34,290 | 3,560 | 10.4 |
| Calgary-East | 3,645 | 1,565 | 42.9 | 33,910 | 9,545 | 28.1 |
| Calgary-Glenmore | 3,875 | 1,155 | 29.8 | 34,470 | 4,235 | 12.3 |
| Calgary-Lougheed | 1,955 | 535 | 27.4 | 33,320 | 3,395 | 10.2 |
| Calgary-McCall | 1,915 | 615 | 32.1 | 34,190 | 6,070 | 17.8 |
| Calgary-Montrose | 2,085 | 815 | 39.1 | 29,100 | 6,580 | 22.6 |
| Calgary-Mountain View | 9,220 | 3,350 | 36.3 | 31,215 | 7,665 | 24.6 |
| Calgary-North Hill | 6,985 | 2,865 | 41.0 | 33,170 | 7,615 | 23.0 |
| Calgary-North West | 1,800 | 490 | 27.2 | 31,650 | 2,375 | 7.5 |
| Calgary-Nose Creek | 2,390 | 700 | 29.3 | 34,405 | 5,050 | 14.7 |
| Calgary-Shaw | 1,420 | 410 | 28.9 | 34,355 | 2,845 | 8.3 |
| Calgary-Varsity | 5,765 | 2,410 | 41.8 | 31,715 | 4,960 | 15.6 |
| Calgary-West | 3,885 | 1,040 | 26.8 | 34,335 | 4,990 | 14.5 |
| Edmonton-Beverly-Clareview | 2,800 | 895 | 32.0 | 30,940 | 8,380 | 27.1 |
| Edmonton-Calder | 6,155 | 2,765 | 44.9 | 33,410 | 9,280 | 27.8 |
| Edmonton-Castle Downs | 2,150 | 610 | 28.4 | 33,050 | 6,155 | 18.6 |
| Edmonton-Centre | 14,950 | 6,230 | 41.7 | 31,435 | 12,430 | 39.5 |
| Edmonton-Ellerslie | 1,770 | 530 | 29.9 | 31,590 | 4,985 | 15.8 |
| Edmonton-Glengarry | 2,930 | 1,165 | 39.8 | 32,100 | 6,890 | 21.5 |

* Excludes data for one or more incompletely enumerated Indian reserves or Indian settlements.

(45) See appendix for universe covered and for definitions of concepts and terms.

(46) Calculations based on unrounded data.

| PROVINCIAL ELECTORAL DIVISION | Incidence of Low Income | | | | | |
|---|---|---|---|---|---|---|
| | Unattached Individuals | | | Private Households | | |
| | Unattached Individuals[45] | Low Income Unattached Individuals[45] | % Incidence of Low Income[45][46] | Persons in Private Households[45] | Persons in Low Income Households[45] | % Incidence of Low Income[45][46] |
| Edmonton-Glenora | 6,610 | 2,910 | 44.0 | 32,165 | 7,875 | 24.5 |
| Edmonton-Gold Bar | 5,155 | 1,925 | 37.3 | 32,405 | 5,050 | 15.6 |
| Edmonton-Highlands | 7,630 | 4,050 | 53.1 | 32,755 | 11,760 | 35.9 |
| Edmonton-Manning | 3,055 | 1,410 | 46.2 | 33,440 | 7,680 | 23.0 |
| Edmonton-McClung | 3,225 | 875 | 27.1 | 31,515 | 4,250 | 13.5 |
| Edmonton-Meadowlark | 2,955 | 1,120 | 37.9 | 30,455 | 6,205 | 20.4 |
| Edmonton-Mill Creek | 3,690 | 1,285 | 34.8 | 30,610 | 4,870 | 15.9 |
| Edmonton-Mill Woods | 2,225 | 725 | 32.6 | 30,090 | 6,130 | 20.4 |
| Edmonton-Norwood | 5,720 | 2,810 | 49.1 | 30,335 | 10,405 | 34.3 |
| Edmonton-Riverview | 5,350 | 2,350 | 43.9 | 30,620 | 6,210 | 20.3 |
| Edmonton-Rutherford | 4,800 | 1,730 | 36.0 | 34,235 | 6,905 | 20.2 |
| Edmonton-Strathcona | 12,780 | 5,755 | 45.0 | 31,715 | 9,485 | 29.9 |
| Edmonton-Whitemud | 2,695 | 705 | 26.2 | 30,665 | 2,920 | 9.5 |
| Airdrie-Rocky View | 1,575 | 355 | 22.5 | 27,110 | 2,140 | 7.9 |
| Banff-Cochrane | 4,005 | 1,045 | 26.1 | 25,730 | 1,980 | 7.7 |
| Barrhead-Westlock | 2,510 | 905 | 36.1 | 24,895 | 3,720 | 14.9 |
| Bonnyville-Cold Lake* | 2,250 | 630 | 28.0 | 25,400 | 3,505 | 13.8 |
| Strathmore - Brooks | 2,560 | 670 | 26.2 | 25,955 | 3,110 | 12.0 |
| Cardston-Taber - Warner | 2,060 | 480 | 23.3 | 26,300 | 3,740 | 14.2 |
| Clover Bar-Fort Saskatchewan | 1,765 | 360 | 20.4 | 32,370 | 2,005 | 6.2 |
| Cypress-Medicine Hat | 1,850 | 580 | 31.4 | 26,840 | 3,470 | 12.9 |
| Drayton Valley-Calmar | 2,360 | 605 | 25.6 | 24,825 | 3,305 | 13.3 |
| Drumheller-Chinook | 2,775 | 750 | 27.0 | 22,365 | 2,765 | 12.4 |
| Dunvegan | 2,410 | 690 | 28.6 | 24,865 | 3,810 | 15.3 |
| Fort McMurray | 3,165 | 685 | 21.6 | 34,375 | 3,465 | 10.1 |
| Grande Prairie-Smoky | 2,770 | 815 | 29.4 | 26,355 | 3,925 | 14.9 |
| Grande Prairie-Wapiti | 2,710 | 740 | 27.3 | 27,335 | 3,520 | 12.9 |
| Highwood | 2,545 | 720 | 28.3 | 30,730 | 3,130 | 10.2 |
| Innisfail-Sylvan Lake | 2,515 | 620 | 24.7 | 27,560 | 3,275 | 11.9 |
| Lac La Biche-St. Paul* | 1,905 | 560 | 29.4 | 22,275 | 4,065 | 18.2 |

* Excludes data for one or more incompletely enumerated Indian reserves or Indian settlements.

(45) See appendix for universe covered and for definitions of concepts and terms.

(46) Calculations based on unrounded data.

| PROVINCIAL ELECTORAL DIVISION | Incidence of Low Income | | | | | |
|---|---|---|---|---|---|---|
| | Unattached Individuals | | | Private Households | | |
| | Unattached Individuals[45] | Low Income Unattached Individuals[45] | % Incidence of Low Income[45] [46] | Persons in Private Households[45] | Persons in Low Income Households[45] | % Incidence of Low Income[45] [46] |
| Edmonton-Glenora | 6,610 | 2,910 | 44.0 | 32,165 | 7,875 | 24.5 |
| Lacombe-Stettler | 2,425 | 810 | 33.4 | 26,415 | 3,565 | 13.5 |
| Leduc | 2,040 | 460 | 22.5 | 32,195 | 2,765 | 8.6 |
| Lethbridge-East | 3,950 | 1,495 | 37.8 | 30,365 | 4,970 | 16.4 |
| Lethbridge-West | 4,760 | 1,995 | 41.9 | 29,080 | 5,175 | 17.8 |
| Little Bow | 1,975 | 515 | 26.1 | 24,995 | 3,425 | 13.7 |
| Livingstone-Macleod | 2,645 | 670 | 25.3 | 23,115 | 2,905 | 12.6 |
| Medicine Hat | 4,585 | 1,885 | 41.1 | 29,095 | 5,530 | 19.0 |
| Olds - Didsbury - Three Hills | 2,615 | 700 | 26.8 | 26,920 | 3,645 | 13.5 |
| Peace River | 2,050 | 490 | 23.9 | 24,885 | 3,490 | 14.0 |
| Ponoka-Rimbey* | 2,045 | 560 | 27.4 | 20,810 | 3,485 | 16.7 |
| Red Deer-North | 4,495 | 1,695 | 37.7 | 28,820 | 5,890 | 20.4 |
| Red Deer-South | 3,805 | 1,350 | 35.5 | 27,285 | 4,020 | 14.7 |
| Redwater | 2,040 | 545 | 26.7 | 29,680 | 3,140 | 10.6 |
| Rocky Mountain House | 2,300 | 625 | 27.2 | 24,790 | 3,490 | 14.1 |
| St. Albert | 1,905 | 570 | 29.9 | 31,700 | 2,365 | 7.5 |
| Sherwood Park | 1,550 | 440 | 28.4 | 35,165 | 2,130 | 6.1 |
| Spruce Grove-Sturgeon-St. Albert | 1,460 | 450 | 30.8 | 29,250 | 2,055 | 7.0 |
| Stony Plain | 1,855 | 495 | 26.7 | 28,530 | 2,505 | 8.8 |
| Vegreville-Viking | 3,090 | 800 | 25.9 | 26,235 | 3,640 | 13.9 |
| Vermilion-Lloydminster | 3,090 | 855 | 27.7 | 26,560 | 3,685 | 13.9 |
| Wainwright | 3,030 | 745 | 24.6 | 27,495 | 3,115 | 11.3 |
| West Yellowhead | 2,805 | 550 | 19.6 | 27,035 | 2,430 | 9.0 |
| Wetaskiwin-Camrose | 3,715 | 1,215 | 32.7 | 30,775 | 4,450 | 14.5 |
| Whitecourt-Ste. Anne | 2,640 | 670 | 25.4 | 26,030 | 3,360 | 12.9 |

* Excludes data for one or more incompletely enumerated Indian reserves or Indian settlements.

(45) See appendix for universe covered and for definitions of concepts and terms.

(46) Calculations based on unrounded data.

## Population

| | |
|---|---|
| Total population (100% data) | 36,165 |
| Total population (non-institutional) (1) | 35,475 |

## Home Language

| | | % of Total Population |
|---|---|---|
| Single responses | 34,790 | 98.1 |
| English | 32,670 | 92.1 |
| French | 145 | 0.4 |
| Non-official languages | 1,975 | 5.6 |
| Chinese | 175 | 0.5 |
| German | 105 | 0.3 |
| Vietnamese | 240 | 0.7 |
| Polish | 385 | 1.1 |
| Spanish | 180 | 0.5 |
| Other languages | 890 | 2.5 |
| Multiple responses | 685 | 1.9 |

## Knowledge of Official Languages

| | | % of Total Population |
|---|---|---|
| English only | 31,790 | 89.6 |
| French only | 0 | 0.0 |
| Both English and French | 3,310 | 9.3 |
| Neither English nor French | 370 | 1.0 |

## Knowledge of Non-official Languages (2)

| | | % of Total Population |
|---|---|---|
| German | 1,400 | 3.9 |
| Chinese | 450 | 1.3 |
| Ukrainian | 265 | 0.7 |
| Spanish | 750 | 2.1 |
| Dutch | 280 | 0.8 |
| Polish | 620 | 1.7 |
| Italian | 305 | 0.9 |

(1) With the exception of "Total Population (100% data)", all characteristics exclude institutional residents and are based on weighted sample data (20%). In some instances, due to weighting factors, it is possible for small areas to have a "Total population (non-institutional)" higher than the "Total Population (100% data)".

(2) Indicates the number of respondents reporting knowledge of these non-official languages.

## Religion

| | | % of Total Population |
|---|---|---|
| Catholic | 8,800 | 24.8 |
| Protestant | 15,530 | 43.8 |
| Other religions (3) | 2,045 | 5.8 |
| No religious affiliation | 9,095 | 25.6 |

## Ethnic Origin

| | | % of Total Population |
|---|---|---|
| Single origins | 19,900 | 56.1 |
| British origins (4) | 8,385 | 23.6 |
| German | 1,660 | 4.7 |
| Ukrainian | 710 | 2.0 |
| Canadian | 1,560 | 4.4 |
| French origins (5) | 890 | 2.5 |
| Chinese | 485 | 1.4 |
| Aboriginal origins (6) | 475 | 1.3 |
| Other single origins | 1,190 | 3.4 |
| Multiple origins (8) | 15,570 | 43.9 |

## Citizenship

| | | % of Total Population |
|---|---|---|
| Canadian citizenship (9) | 33,045 | 93.2 |
| Citizenship other than Canadian | 2,435 | 6.9 |

(3) "Other religions" include Eastern Orthodox, Jewish, Eastern non-Christian, para-religious groups and other, n.e.c.

(4) Includes the single responses of English, Irish, Scottish, Welsh, and Other British, n.i.e.

(5) Includes the single responses of French, Acadian and Québécois.

(6) Includes the single responses of Inuit, Métis, and North American Indian.

(8) A multiple response occurs when a respondent provides two or more ethnic origins.

(9) Includes Canadian citizenship by birth and Canadian citizenship by naturalization.

n.e.c. = not elsewhere classified

n.i.e. = not included elsewhere

## Place of Birth

| | | % of Total Population |
|---|---|---|
| Non-immigrant population (10) | 28,405 | 80.1 |
| Born in Alberta | 14,730 | 41.5 |
| Immigrant population | 6,830 | 19.3 |
| United States of America | 510 | 1.4 |
| Central and South America | 300 | 0.8 |
| Caribbean and Bermuda | 160 | 0.5 |
| United Kingdom | 1,460 | 4.1 |
| Other Europe (11) | 2,500 | 7.0 |
| Africa | 335 | 0.9 |
| India | 85 | 0.2 |
| Other Asia (12) | 1,290 | 3.6 |
| Oceania & Other (13) | 180 | 0.5 |
| Non-permanent residents (14) | 240 | 0.7 |

## Total Immigrant Population by Period of Immigration

| | | % of Total Population |
|---|---|---|
| Total immigrant population | 6,830 | 19.3 |
| | | % of Immigrant Population |
| By period of immigration: | | |
| Before 1961 | 1,990 | 29.1 |
| 1961 - 1970 | 1,225 | 17.9 |
| 1971 - 1980 | 1,530 | 22.4 |
| 1981 - 1991 (15) | 2,080 | 30.5 |
| 1981 - 1987 | 930 | 13.6 |
| 1988 - 1991 (15) | 1,150 | 16.8 |

## Age at Immigration

| | | % of Immigrant Population |
|---|---|---|
| 0 - 4 years | 840 | 12.3 |
| 5 - 19 years | 1,945 | 28.5 |
| 20 years and over | 4,045 | 59.2 |

(10) Includes persons born outside the province of residence as well as persons born outside Canada who have Canadian citizenship by birth and, therefore, will not have immigrated to Canada.

(11) Excludes the United Kingdom.

(12) "Other Asia" includes the Middle East and excludes India.

(13) "Other" includes persons born in Canada who do not have Canadian citizenship by birth, but who do have a valid year of immigration.

(14) Refers to persons who hold a student authorization, employment authorization or Minister's permit, or who are refugee claimants.

(15) Includes the first five months only of 1991.

## Mobility Status

| | | |
|---|---|---|
| Total population 1 year and over[16] | 34,380 | |
| | | % of Total Population 1 Year and Over |
| By place of residence 1 year ago: | | |
| Non-movers | 24,025 | 69.9 |
| Movers | 10,335 | 30.1 |
| Intraprovincial movers | 8,405 | 24.4 |
| Interprovincial migrants | 1,405 | 4.1 |
| External migrants | 545 | 1.6 |
| Total population 5 years and over [16] | 32,485 | |
| | | % of Total Population 5 Years and Over |
| By place of residence 5 years ago: | | |
| Non-movers | 11,955 | 36.8 |
| Movers | 20,520 | 63.2 |
| Non-migrants | 12,350 | 38.0 |
| Migrants | 8,175 | 25.2 |
| Internal migrants | 6,535 | 20.1 |
| Intraprovincial migrants | 2,325 | 7.2 |
| Interprovincial migrants | 4,210 | 13.0 |
| External migrants | 1,635 | 5.0 |

## Women 15 Years and Over by Children Ever Born

| | | Birth Rate |
|---|---|---|
| Ever-married women 15 years and over | 10,630 | |
| Children ever-born per 1000 women | 1,741 | 1.74 |
| Ever-married women 15 - 44 years | 5,865 | |
| Children ever-born per 1000 women | 1,116 | 1.12 |
| Single women 15 years and over | 4,665 | |
| Children ever-born per 1000 women | 121 | 0.12 |

(16) Population residing in Canada, excluding all persons in collective households and Canadians (military and government personnel) in households outside Canada.

## School Attendance

| | | % of Total Population 15 - 24 years |
|---|---|---|
| Total population 15 - 24 years | 5,590 | |
| By school attendance: | | |
| Not attending school | 2,950 | 52.8 |
| Attending school full time | 2,190 | 39.2 |
| Attending school part time | 445 | 8.0 |

## Highest Level of Schooling

| | | % of Total Population 15+ Years |
|---|---|---|
| Total population 15 years and over | 29,920 | |
| By highest level of schooling: | | |
| Less than grade 9 [17] | 1,710 | 5.7 |
| Grades 9 - 13: | | |
| Without secondary certificate | 6,140 | 20.5 |
| With secondary certificate | 3,535 | 11.8 |
| Trades certificate or diploma | 875 | 2.9 |
| Other non-university: [18] | | |
| Without certificate | 2,560 | 8.6 |
| With certificate [18] [19] | 5,750 | 19.2 |
| University - Without degree | 4,150 | 13.9 |
| University - Without certificate | 2,355 | 7.9 |
| University - With certificate [19] | 1,795 | 6.0 |
| University - With degree | 5,200 | 17.4 |

(17) Includes "Never attended school or attended kindergarten only".

(18) Refers to courses completed at post-secondary non-university institutions which normally require a secondary school graduation certificate or equivalent for entrance, AS WELL AS to other courses in related or like institutions (such as private trade schools or adult vocational centres) which may NOT require secondary school graduation for entrance.

(19) Includes "Other non-university certificate or diploma" and "Trades certificate or diploma".

## Labour Force Activity

| | |
|---|---|
| Males - 15 years and over | 14,620 |
| In labour force | 11,755 |
| Employed | 10,640 |
| Unemployed | 1,110 |
| Not in the labour force | 2,870 |
| Unemployment rate % | 9.4 |
| Participation rate % | 80.4 |
| | |
| Females - 15 years and over | 15,295 |
| In labour force | 10,265 |
| Employed | 9,360 |
| Unemployed | 905 |
| Not in the labour force | 5,030 |
| Unemployment rate % | 8.8 |
| Participation rate % | 67.1 |
| With no children at home (20) | 65.6 |
| With children at home (20) | 71.0 |
| Under 6 years only (20) | 72.3 |
| Some less than 6 years (20) (21) | 55.2 |
| | |
| Unemployment rate, both sexes: | |
| 15 - 24 years | 10.9 |
| 25 years and over | 8.7 |
| | |
| Participation rate, both sexes: | |
| 15 - 24 years | 78.7 |
| 25 years and over | 72.4 |

(20) This participation rate is calculated for females 15 years and over in private households only.

(21) Refers to females 15 years and over in private households with children under 6 years of age as well as children 6 years and over.

## Labour Force by Industry[23]

| | | |
|---|---|---|
| Total labour force 15 years and over | 22,020 | |
| Not applicable [22] | 160 | |
| | | % of Experienced Labour Force |
| All industries [23] [24] | 21,855 | |
| Agricultural and related service industries | 110 | 0.50 |
| Fishing and trapping industries | 0 | 0.00 |
| Logging and forestry industries | 50 | 0.23 |
| Mining (incl. milling), quarrying & oil well industry | 1,370 | 6.27 |
| Manufacturing industries | 1,340 | 6.13 |
| Construction industries | 1,570 | 7.18 |
| Transportation and storage industries | 755 | 3.45 |
| Communication and other utility industries | 780 | 3.57 |
| Wholesale trade industries | 950 | 4.35 |
| Retail trade industries | 2,505 | 11.46 |
| Finance and insurance industries | 850 | 3.89 |
| Real estate operator and insurance agent industry | 505 | 2.31 |
| Business service industries | 2,395 | 10.96 |
| Government service industries | 1,775 | 8.12 |
| Educational service industries | 1,250 | 5.72 |
| Health and social service industries | 2,020 | 9.24 |
| Accommodation, food and beverage service industry | 1,740 | 7.96 |
| Other service industries | 1,880 | 8.60 |

(22) The "Not applicable" category refers to unemployed persons 15 years and over who have never worked or who had worked only prior to January 1, 1990. For these persons, the industry, occupation and class of worker questions did not apply (this category is also referred to as the "Inexperienced labour force").

(23) Occupation major groups and industry division totals include computer assignment of the "Not stated" categories. These assignments are based on selected socio-economic characteristics.

(24) This category is also referred to as the "Experienced labour force".

## Male Labour Force by Major Occupation Groups[23]

| | | |
|---|---|---|
| Total labour force 15 years and over | 22,020 | |
| Not applicable [22] | 160 | |
| | | % of Experienced Labour Force |
| Males - All occupations (Major groups) [23] [24] | 11,670 | 53.39 |
| Managerial, administrative and related occupations | 1,520 | 6.95 |
| Occupations in nat. sciences, engineering and math. | 940 | 4.30 |
| Occupations in social sciences and related fields | 385 | 1.76 |
| Occupations in religion | 40 | 0.18 |
| Teaching and related occupations | 270 | 1.24 |
| Occupations in medicine and health | 225 | 1.03 |
| Artistic, literary, recreational and related occupations | 335 | 1.53 |
| Clerical and related occupations | 1,005 | 4.60 |
| Sales occupations | 1,280 | 5.86 |
| Service occupations | 2,000 | 9.15 |
| Farming, horticultural and animal husbandry occupations | 285 | 1.30 |
| Fishing, trapping and related occupations | 0 | 0.00 |
| Forestry and logging occupations | 35 | 0.16 |
| Mining & quarrying including oil & gas field occupations | 50 | 0.23 |
| Processing occupations | 140 | 0.64 |
| Machining and related occupations | 200 | 0.91 |
| Product fabricating, assembling & repairing occupations | 680 | 3.11 |
| Construction trades occupations | 1,210 | 5.54 |
| Transport equipment operating occupations | 500 | 2.29 |
| Material handling and related occupations, n.e.c. | 160 | 0.73 |
| Other crafts and equipment operating occupations | 155 | 0.71 |
| Occupations not elsewhere classified | 260 | 1.19 |

(22) The "Not applicable" category refers to unemployed persons 15 years and over who have never worked or who had worked only prior to January 1, 1990. For these persons, the industry, occupation and class of worker questions did not apply (this category is also referred to as the "Inexperienced labour force").

(23) Occupation major groups and industry division totals include computer assignment of the "Not stated" categories. These assignments are based on selected socio-economic characteristics.

(24) This category is also referred to as the "Experienced labour force".

## Female Labour Force by Major Occupation Groups[23]

| | | |
|---|---|---|
| Total labour force 15 years and over | 22,020 | |
| Not applicable [22] | 160 | |
| | | % of Experienced Labour Force |
| Females - All occupations (Major groups) [23] [24] | 10,185 | 46.59 |
| Managerial, administrative and related occupations | 1,165 | 5.33 |
| Occupations in nat. sciences, engineering and math. | 360 | 1.65 |
| Occupations in social sciences and related fields | 465 | 2.13 |
| Occupations in religion | 0 | 0.00 |
| Teaching and related occupations | 530 | 2.42 |
| Occupations in medicine and health | 845 | 3.87 |
| Artistic, literary, recreational and related occupations | 235 | 1.08 |
| Clerical and related occupations | 3,085 | 14.11 |
| Sales occupations | 1,080 | 4.94 |
| Service occupations | 1,980 | 9.06 |
| Farming, horticultural and animal husbandry occupations | 70 | 0.32 |
| Fishing, trapping and related occupations | 0 | 0.00 |
| Forestry and logging occupations | 10 | 0.05 |
| Mining & quarrying including oil & gas field occupations | 10 | 0.05 |
| Processing occupations | 45 | 0.21 |
| Machining and related occupations | 10 | 0.05 |
| Product fabricating, assembling & repairing occupations | 80 | 0.37 |
| Construction trades occupations | 55 | 0.25 |
| Transport equipment operating occupations | 45 | 0.21 |
| Material handling and related occupations, n.e.c. | 25 | 0.11 |
| Other crafts and equipment operating occupations | 72 | 0.34 |
| Occupations not elsewhere classified | 25 | 0.11 |

(22) The "Not applicable" category refers to unemployed persons 15 years and over who have never worked or who had worked only prior to January 1, 1990. For these persons, the industry, occupation and class of worker questions did not apply (this category is also referred to as the "Inexperienced labour force").

(23) Occupation major groups and industry division totals include computer assignment of the "Not stated" categories. These assignments are based on selected socio-economic characteristics.

(24) This category is also referred to as the "Experienced labour force".

## Labour Force by Sex and Class of Worker

| | | |
|---|---|---|
| Total labour force 15 years and over | 22,020 | |
| Not applicable [22] | 160 | |
| | | % of Experienced Labour Force |
| Males - All classes of worker [24] | 11,670 | 53.39 |
| Paid-workers | 10,715 | 49.02 |
| Employees | 10,055 | 46.00 |
| Self-employed (incorporated) | 660 | 3.02 |
| Self-employed (unincorporated) | 955 | 4.37 |
| Unpaid family workers | 0 | 0.00 |
| Females - All classes of worker [24] | 10,185 | 46.59 |
| Paid-workers | 9,695 | 44.35 |
| Employees | 9,455 | 43.25 |
| Self-employed (incorporated) | 240 | 1.10 |
| Self-employed (unincorporated) | 465 | 2.13 |
| Unpaid family workers | 20 | 0.09 |

## Labour Force by Sex and Place of Work

| | | |
|---|---|---|
| Total employed labour force 15 years and over | 20,000 | |
| | | % of Employed Labour Force |
| Males in employed labour force | 10,640 | 53.20 |
| Usual place of work | 9,615 | 48.08 |
| In census subdivision of residence | 9,255 | 46.28 |
| In different census subdivision | 360 | 1.80 |
| In same census division | 155 | 0.78 |
| At home | 655 | 3.28 |
| Outside Canada | 135 | 0.68 |
| No usual place of work | 245 | 1.23 |
| Females in employed labour force | 9,360 | 46.80 |
| Usual place of work | 8,625 | 43.13 |
| In census subdivision of residence | 8,500 | 42.50 |
| In different census subdivision | 130 | 0.65 |
| In same census division | 50 | 0.25 |
| At home | 615 | 3.08 |
| Outside Canada | 25 | 0.13 |
| No usual place of work | 90 | 0.45 |

(22) The "Not applicable" category refers to unemployed persons 15 years and over who have never worked or who had worked only prior to January 1, 1990. For these persons, the industry, occupation and class of worker questions did not apply (this category is also referred to as the "Inexperienced labour force").

(24) This category is also referred to as the "Experienced labour force".

## Dwelling Characteristics

| | |
|---|---|
| Total number of occupied private dwellings | 16,685 |
| Average number of rooms per dwelling | 5.5 |
| Average number of bedrooms per dwelling | 2.3 |
| Average value of dwelling $ [35] | 163,573 |

## Dwellings by Need of Repair

| | | % of Total Occupied Private Dwellings |
|---|---|---|
| Regular maintenance only | 10,685 | 64.0 |
| Minor repairs | 4,580 | 27.4 |
| Major repairs | 1,415 | 8.5 |

## Dwellings by Period of Construction

| | | % of Total Occupied Private Dwellings |
|---|---|---|
| Before 1946 | 2,845 | 17.1 |
| 1946 - 1960 | 6,815 | 40.8 |
| 1961 - 1970 | 3,070 | 18.4 |
| 1971 - 1980 | 2,375 | 14.2 |
| 1981 - 1985 | 1,220 | 7.3 |
| 1986 - 1991 [36] | 355 | 2.1 |

(35) Applies to owner-occupied non-farm, non-reserve dwellings only.
(36) Includes the first five months only of 1991.

## Household Characteristics

| | |
|---|---|
| Total number of private households | 16,685 |
| Average number of persons per room | 0.4 |
| Tenant one-family households: | |
| Without additional persons (38) | 3,550 |
| Average gross rent $ (37) | 583 |
| Gross rent: | |
| >= 30% of household income (38) | 985 |
| Owner one-family households: | |
| Without additional persons (39) | 4,075 |
| Average major payments for owners $ (35) | 781 |
| Owner's major payments: | |
| >= 30% of household income (39) | 550 |

(35) Applies to owner-occupied non-farm, non-reserve dwellings only.
(37) Applies to tenant-occupied non-farm, non-reserve dwellings only.
(38) Includes households in tenant-occupied non-farm, non-reserve dwellings with household income greater than $0 in 1990 (i.e. excludes negative or zero household income).
(39) Includes households in owner-occupied non-farm, non-reserve dwellings with household income greater than $0 in 1990 (i.e. excludes negative or zero household income).

## Employment Income (1990) by Sex and Work Activity

| | |
|---|---|
| Males: | |
| Worked full year, full time [40] | 6,650 |
| Average employment income $ | 39,810 |
| Standard error of average employment income $ | 902 |
| Worked part year or part time [41] | 5,020 |
| Average employment income $ | 18,289 |
| Standard error of average employment income $ | 640 |
| Females: | |
| Worked full year, full time [40] | 4,825 |
| Average employment income $ | 27,458 |
| Standard error of average employment income $ | 466 |
| Worked part year or part time [41] | 5,580 |
| Average employment income $ | 13,717 |
| Standard error of average employment income $ | 362 |
| Composition of Total Income: [42] | |
| Total % | 100.0 |
| Employment income % | 77.7 |
| Government transfer payments % | 9.2 |
| Other income % | 13.1 |

(40) Worked 49 - 52 weeks in 1990, mostly full time.
(41) Worked 49 - 52 weeks in 1990, mostly part time, or worked less than 49 weeks.
(42) Percentages may not add to 100% due to rounding.

## Total Income (1990) by Sex

| | | % of Total Population with Income |
|---|---|---|
| Total Population 15 Years and Over with Income | 28,220 | |
| Males 15 years and over with income | 14,050 | 49.8 |
| Under $1,000 (43) | 255 | 0.9 |
| $ 1,000 - $ 2,999 | 400 | 1.4 |
| $ 3,000 - $ 4,999 | 430 | 1.5 |
| $ 5,000 - $ 6,999 | 450 | 1.6 |
| $ 7,000 - $ 9,999 | 990 | 3.5 |
| $10,000 - $14,999 | 1,570 | 5.6 |
| $15,000 - $19,999 | 1,620 | 5.7 |
| $20,000 - $24,999 | 1,610 | 5.7 |
| $25,000 - $29,999 | 1,355 | 4.8 |
| $30,000 - $39,999 | 2,315 | 8.2 |
| $40,000 - $49,999 | 1,080 | 3.8 |
| $50,000 and over | 1,980 | 7.0 |
| Average income $ (44) | 32,228 | |
| Median income $ (44) | 24,127 | |
| Standard error of average income $ | 716 | |
| Females 15 years and over with income | 14,170 | 50.2 |
| Under $1,000 (43) | 435 | 1.5 |
| $ 1,000 - $ 2,999 | 680 | 2.4 |
| $ 3,000 - $ 4,999 | 820 | 2.9 |
| $ 5,000 - $ 6,999 | 915 | 3.2 |
| $ 7,000 - $ 9,999 | 1,205 | 4.3 |
| $10,000 - $14,999 | 2,635 | 9.3 |
| $15,000 - $19,999 | 1,640 | 5.8 |
| $20,000 - $24,999 | 1,605 | 5.7 |
| $25,000 - $29,999 | 1,185 | 4.2 |
| $30,000 - $39,999 | 1,660 | 5.9 |
| $40,000 - $49,999 | 705 | 2.5 |
| $50,000 and over | 690 | 2.4 |
| Average income $ (44) | 20,002 | |
| Median income $ (44) | 15,999 | |
| Standard error of average income $ | 299 | |

(43) Includes loss.
(44) For persons with income.

## Family Income (1990)

| | | % of Total Census Families |
|---|---|---|
| Total number of census families | 8,630 | |
| Family income: | | |
| Under $10,000 | 480 | 5.6 |
| $10,000 - $19,999 | 885 | 10.3 |
| $20,000 - $29,999 | 1,200 | 13.9 |
| $30,000 - $39,999 | 1,340 | 15.5 |
| $40,000 - $49,999 | 1,230 | 14.3 |
| $50,000 - $59,999 | 930 | 10.8 |
| $60,000 - $69,999 | 630 | 7.3 |
| $70,000 and over | 1,940 | 22.5 |
| Average income $ | 55,810 | |
| Median income $ | 43,268 | |
| Standard error of average income $ | 1,235 | |

## Incidence of Low Income (1990)(45)

| | |
|---|---|
| Total number of economic families (45 | 8,840 |
| Low income economic families (45) | 1,550 |
| Incidence of low income % (45) (46) | 17.5 |
| All unattached individuals (45) | 10,085 |
| Low income unattached individuals (45) | 3,955 |
| Incidence of low income % (45) (46) | 39.2 |
| Total population in private households (45) | 34,740 |
| Persons in low income family units (45) | 8,615 |
| Incidence of low income % (45) (46) | 24.8 |

(45) See appendix for universe covered and for definitions of concepts and terms.
(46) Calculations based on unrounded data.

## Household Income (1990)

| | | % of Private Households |
|---|---|---|
| Total number of private households | 16,680 | |
| Household Income: | | |
| Under $10,000 | 1,490 | 8.9 |
| $10,000 - $14,999 | 1,720 | 10.3 |
| $15,000 - $19,999 | 1,595 | 9.6 |
| $20,000 - $29,999 | 2,955 | 17.7 |
| $30,000 - $39,999 | 2,390 | 14.3 |
| $40,000 - $49,999 | 1,830 | 11.0 |
| $50,000 - $59,999 | 1,320 | 7.9 |
| $60,000 - $69,999 | 880 | 5.3 |
| $70,000 and over | 2,505 | 15.0 |
| Average income $ | 43,399 | |
| Median income $ | 32,126 | |
| Standard error of average income $ | 747 | |

# APPENDIX 1

# TECHNICAL NOTES*

### *Confidentiality and Random Rounding*

The figures are subjected to a confidentiality procedure known as "random rounding" to prevent the possibility of associating statistical data with any identifiable individual. Under this method, all figures including totals are randomly rounded either up or down to a multiple of "5", and in some cases "10". This technique provides strong protection against disclosure without adding significant error to the Census data. However, since totals are independently rounded, they do not necessarily equal the sum of individually rounded figures in distributions. Also, minor differences can be expected in corresponding totals and cell values in various census tabulations. Small cell counts may suffer a significant distortion as a result of random rounding. Individual data cells containing these small numbers may lose their precision as a result.

### *Sampling and Weighting*

The 1991 Census data were collected either on a 100% basis (i.e. for all households) or on a sample basis (i.e. from only a random sample of households) with the data weighted to provide estimates of the entire population. **The information in this report was collected on a 20% sample basis and weighted up to compensate for sampling**. Note that, on most Indian reserves and remote areas, all data were collected on a 100% basis.

For any given geographic area, the weighted population, household, dwelling or family total or subtotal may differ from that shown in reports containing data collected on a 100% basis. Such variation (in addition to the effect of random rounding) will be due to sampling.

### *Population Counts Based on Usual Residence*

The population counts for a particular area represent Canadians whose usual place of residence is in that area, regardless of where they happened to be on Census day. Also included are any Canadians staying in a dwelling in that area on Census day and having no usual place of residence elsewhere in Canada, as well as those considered "non-permanent residents". In most areas, there is little difference between the number of usual residents and the number of people staying in the area on Census day. However, for certain places such as tourist or vacation areas or those including large work camps, the number of people staying in the area at any particular time could significantly exceed the number of usual residents.

### *Incompletely Enumerated Indian Reserves and Settlements*

On some Indian reserves and Indian settlements in the 1991 Census, enumeration was not permitted or was interrupted before it could be completed. Data are therefore not available for the incompletely enumerated reserves and settlements and are not included in tabulations. While for higher level geographic areas (Canada, provinces, census metropolitan areas and census agglomerations) the impact of the missing data is very small, it can be significant for smaller areas containing a larger proportion of the affected reserves and settlements.

### *Non-Permanent Residents*

In 1991, for the first time except for 1941, the Census included both permanent and non-permanent residents of Canada. Non-permanent residents are persons who hold student or employment authorizations, Minister's permits or who are refugee claimants. Prior to 1991, only permanent residents of Canada were included in the Census. Non-permanent residents were considered foreign residents and were not enumerated. Total population counts, as well as counts for all variables collected on a 100% basis (e.g., age, sex, marital status and mother tongue) will be affected by the change in the 1991 Census universe.

---

[1] Statistics Canada ***Data Documentation for the Profile Series - Part B***. Ottawa: Supply and Services Canada 1993. 1991 Census of Canada

# APPENDIX 2

# DEFINITIONS*

### *Age*

Refers to the age at last birthday (as of the census reference date, June 4, 1991).

### *Age at Immigration*

Refers to the age at which the respondent first obtained landed immigrant status. A landed immigrant is a person who is not a Canadian citizen by birth, but who has been granted the right to live in Canada permanently by Canadian immigration authorities.

### *Bedrooms*

Refers to all rooms designed and furnished as bedrooms and used mainly for sleeping purposes, even though the use may be occasional (ie. spare bedroom).

### *Census Family*

Refers to a now-married couple (with or without never-married sons and/or daughters of either or both spouses), a couple living common-law (again with or without never-married sons and/or daughters of either or both partners), or a lone parent of any marital status, with at least one never-married son or daughter living in the same dwelling.

### *Citizenship*

Refers to the legal citizenship status of the respondent. Persons who are citizens of more than one country were instructed to indicate this fact.

### *Class of Worker*

This variable classifies persons who reported a job into those who (i) worked mainly for someone else for wages, salaries, commissions or payments "in kind", (ii) worked without pay in a family farm, business or professional practice owned or operated by a related household member, (iii) worked mainly for themselves, with or without paid help. The job reported was the one held in the week prior to enumeration if the person was employed, or the job of longest duration since January 1, 1990, if the person was not employed during the reference week. Persons with two or more jobs in the reference week were to provide information for the job at which they worked the most hours.

### *Condition of Dwelling*

Refers to whether, in judgement of the respondent, the dwelling requires any repairs (excluding desirable remodelling or additions). **Regular maintenance** refers to painting, furnace cleaning, etc. **Minor repairs** refer to missing or loose floor tiles, bricks or shingles, defective steps, railings or siding, etc. **Major repairs** refer to defective plumbing or electrical wiring, structural repairs to walls, floors or ceilings, etc.

### *Economic Family*

Refers to a group of two or more persons who live in the same dwelling and are related to each other by blood, marriage, common-law or adoption.

### *Employed*

Refers to persons who, during the week prior to June 4, 1991:

(a) did any work at all excluding housework or other maintenance or repairs around the home and volunteer work; or

(b) were absent from their job or business because of own temporary illness or disability, vacation, labour dispute at their place of work, or were absent for other reasons.

Data are available for persons 15 years of age and over, excluding institutional residents.

---

[1] Statistics Canada ***Data Documentation for the Profile Series - Part B***. Ottawa: Supply and Services Canada 1993. 1991 Census of Canada

### *Enumeration Area (EA)*

An enumeration area (EA) is the geographic area canvassed by one census representative.

### *Ethnic Origin*

Refers to the ethnic or cultural group(s) to which the respondent's ancestors belong. Ethnic or cultural origin refers to the ethnic "roots" or ancestral background of the population, and should not be confused with citizenship or nationality.

### *Experienced Labour Force*

Refers to persons who, during the week prior to June 4, 1991, were employed or unemployed but who had worked since January 1, 1990. The experienced labour force can be derived by deleting from the total labour force those unemployed persons 15 years of age and over who have never worked or who worked only prior to January 1, 1990.

### *Federal Electoral District (FED)*

A federal electoral district refers to any place or territorial area entitled to return a member to serve in the House of Commons. There are 26 FEDs in Alberta according to the 1987 Representation Order.

### *Fertility*

Refers to the number of children ever born alive to women aged 15 years and over.

### *Full-time or Part-time Weeks Worked in 1990*

Refers to persons who worked in 1990. These persons were asked to report whether the weeks they worked in 1990 were full weeks (30 hours or more per week) of work or not. Persons with a part-time job for part of the year and a full-time job for another part of the year were to report the information for the job at which they worked the most weeks. Data are available for persons 15 years of age and over who worked in 1990, excluding institutional residents.

### *Gross Rent*

Refers to the total average monthly payments paid by tenant households to secure shelter.

### *Highest Level of Schooling*

Refers to the highest grade or year of elementary or secondary school attended, or the highest year of university or other non-university completed. University education is considered to be above other non-university. Also, the attainment of a degree, certificate or diploma is considered to be at a higher level than years completed or attended without an educational certificate.

### *Home Language*

Refers to the language spoken most often at home by the individual at the time of the census.

### *Immigrant Population*

Refers to persons who are, or have been, landed immigrants in Canada. A landed immigrant is a person who is not a Canadian citizen by birth, but who has been granted the right to live in Canada permanently by Canadian immigration authorities.

### *Income: Average, Median and Standard Error*

**Average Income**

Average income refers to the weighted mean total income of a group of income units (individuals, families or households) and is calculated from unrounded data by dividing the aggregate income of the group (eg. males, 45-54 years of age, female lone-parent families, one-person households) by the number of units in that group. In the case of individuals, average income is calculated only for individuals with income (positive or negative). In all other cases, both with and without income units are included in the calculation.

**Median Income**

The median income of a specified group of income units is that amount which divides their income size distribution into two halves, i.e. the incomes of the first half of the income units are below the median, while those of the second half are above the median. In the case of individuals, median income is calculated only for individuals with income (positive or negative). In all other cases, both with and without income units are included in the calculation.

**Standard Error of Average Income**

Refers to the estimated error of standard income. It is an estimate of the error introduced into these data due to the fact that they are collected only from a one in five random sample of households. When using these figures, the user can be reasonably certain that the true value of the average income (i.e. the value that would have been obtained had sampling not been used) lies within plus or minus twice the standard error and virtually certain that it lies within plus or minus three times the standard error. These estimates of standard error do not include the effects of certain types of response error or systematic or coverage errors.

***Income: Census Family Total Income***

The total income of a census family is the sum of the total incomes of all members of that family. Similarly, the income of a family from a particular source or sources is the sum of incomes of all family members from that source or sources.

***Income: Household Income***

The composition of the total income of a population group or a geographic area refers to the relative share of each income source or group of sources, expressed as a percentage of the aggregate income of that group or area.

For the profile series three groups of sources are used; employment income, which includes wages and salaries and income from farm and non-farm self employment; government transfer payments which includes all transfers or payments received from any level of government and covered as a separate income source; other income which includes investment income, retirement pensions and other money income.

***Income: Employment Income***

Refers to total income received by persons 15 years of age and over during 1990 as wages and salaries, net income from unincorporated non-farm business and/or professional practice and net farm self-employment income.

***Income: Household Income***

The total income of a household is the sum of the total incomes of all members of that household.

***Income: Incidence of Low Income***

The incidence of low income is the proportion or percentage of economic families or unattached individuals in a given classification below the low income cut-offs. These incidence rates are calculated from unrounded estimates of economic families and unattached individuals 15 years of age and over. Since all members of an economic family share a common status, incidence of low income is also calculated for the population in private households.

***Income: Income Status***

Refers to the position of an economic family or an unattached individual 15 years of age and over in relation to Statistics Canada's low income cut-offs (LICOs).

***Income: Low Income Cut-offs (LICOs)***

Measures of low income known as low income cut-offs (LICOs) were first introduced in Canada in 1968 based on 1961 Census income data and 1959 family expenditure patterns. At that time, expenditure patterns indicated that Canadian families spent about 50% of their income on food, shelter and clothing. It was arbitrarily estimated that families spending 70% or more of their income on these basic necessities would be in "straitened" circumstances. With this assumption, low income cut-off points were set for five different sizes of families.

Subsequent to these initial cut-offs, revised low income cut-offs were established based on national family expenditure data from 1969, 1978 and 1986. These data indicated that Canadian families spent, on average, 42% in 1969, 38.5% in 1978 and 36.2% in 1986 of their income on basic necessities. By adding the original difference of 20 percentage points to the basic level of expenditure on necessities, new low income cut-offs were set at income levels differentiated by family size and degree of urbanization. Since then, these cut-offs have been updated yearly by changes in the consumer price index.

For the purposes of low income statistics, economic families and unattached individuals on Indian reserves are excluded. The low income cut-offs were based on certain expenditure-income patterns which were not available from survey data for the entire population.

**Low Income Cut-offs for Economic Families and Unattached Individuals, 1990**

| | Size of area of residence | | | | |
|---|---|---|---|---|---|
| Family | 500,000 or more | 100,000 to 499,999 | 30,000 to 99,999 | Small Urban Areas | Rural Areas (farm and non-farm) |
| 1 | 14,155 | 12,433 | 12,146 | 11,072 | 9,637 |
| 2 | 19,187 | 16,854 | 16,464 | 15,008 | 13,064 |
| 3 | 24,389 | 21,421 | 20,926 | 19,076 | 16,605 |
| 4 | 28,081 | 24,662 | 24,094 | 21,964 | 19,117 |
| 5 | 30,680 | 26,946 | 26,324 | 23,997 | 20,887 |
| 6 | 33,303 | 29,248 | 28,573 | 26,047 | 22,672 |
| 7 or more | 35,818 | 31,460 | 30,734 | 28,017 | 24,385 |

***Income: Total Income***

Refers to the total money income received from the following sources during the calender year 1990 by persons 15 years of age and over:

- Total wages and salaries
- Net income from unincorporated non-farm business and/or professional practice
- Net farm self-employment income
- Family Allowances
- Federal Child Tax Credits
- Old Age Security pension and Guaranteed Income Supplement
- Benefits from Canada or Quebec Pension Plan
- Benefits from Unemployment Insurance
- Other income from government sources
- Dividends and interest on bonds, deposits, savings certificates and other investment income
- Retirement pensions, superannuation and annuities
- Other money income

***Industry (Based on 1980 Standard Industrial Classification)***

Refers to the general nature of the business carried out in the establishment where the person worked, as indicated by the name of the employer and the kind of business, industry or service. Data are available for persons 15 years of age and over, excluding institutional residents.

If the person was not employed in the week prior to enumeration, the information relates to the job of longest duration since January 1, 1990. Persons with two or more jobs were to report the information for the job at which they worked the most hours.

Census industry data based on the 1980 Standard Industrial Classification (SIC) have three levels of aggregation. There are 18 divisions (labelled A to R) which are subdivided into 75 major groups, which are, in turn, subdivided into 296 unit groups.

***Inexperienced Labour Force***

The inexperienced labour force consists of unemployed persons 15 years of age and over who have never worked or who worked only prior to January 1, 1990.

***Institutional Resident***

Refers to a resident of an "institutional" collective dwelling, other than staff members and their families. "Institutional" collective dwellings are children's group homes and orphanages, nursing homes, chronic care hospitals, residences for senior citizens, hospitals, psychiatric institutions, treatment centres and institutions for the physically handicapped, correctional and penal institutions, young offender's facilities and jails.

***Knowlege of Non-official Languages***

Refers to the language or languages, other than English or French, in which the respondent can conduct a conversation. The non-official language data are based on the respondent assessment of his or her ability to speak non-official languages.

***Knowlege of Official Languages***

Refers to the ability to conduct a conversation in English only, in French only, in both English and French or in none of the official languages of Canada. The non-official language data are based on the respondent assessment of his or her ability to speak the two official languages.

### *Labour Force Activity*

Refers to the labour market activity of the working age population who, in the week prior to June 4, 1991, were **employed** or **unemployed**. The remainder of the working age population is classified as **not in labour force**. Data are available for persons 15 years of age and over, excluding institutional residents.

### *Landed Immigrant Status*

Refers to persons who are not Canadian citizens by birth, but who have been granted the right to live in Canada permanently by Canadian immigration authorities.

### *Marital Status (Legal)*

Refers to the conjugal status of a person.

**Legally Married (and not separated)** - Persons whose husband or wife is living, unless the couple is separated or a divorce has been obtained.

**Divorced** - Persons who have obtained a legal divorce and who have not remarried.

**Widowed** - Persons who have lost their spouse through death and who have not remarried.

**Never Married (single)** - Persons who have never married (including all persons less than 15 years of age) and persons whose marriage has been annulled and who have not remarried.

### *Mobility Status - Place of Residence 1 Year Ago*

Refers to the relationship between a person's usual place of residence on Census Day and his or her usual place of residence one year earlier. A person is classified as a **non-mover** if no difference exists; otherwise, a person is classified as a **mover** and this categorization is called Mobility Status (1 Year Ago). Within the category **movers**, a further distinction is made between **intraprovincial movers**, **interprovincial migrants** and **external migrants**.

**Non-movers** are persons who, on Census Day, were living at the same address which they occupied one year earlier.

**Movers** are persons who, on Census Day, were living at a different address than the one at which they resided one year earlier.

**Intraprovincial movers** are movers who, on Census Day, were living at a different address but in the same province/territory that they occupied one year earlier.

**Interprovincial migrants** are movers who, on Census Day, were living in a different province/ territory one year earlier.

**External migrants** are movers who, on Census Day, were living outside Canada one year earlier.

### *Mobility Status - Place of Residence 5 Years Ago*

Refers to the relationship between a person's usual place of residence on Census Day and his or her usual place of residence five years earlier. A person is classified as a **non-mover** if no difference exists; otherwise, a person is classified as a **mover** and this categorization is called Mobility Status (5 Years Ago). Within the category **movers**, a further distinction is made between **non-migrants** and **migrants**; this difference is called the migration status.

**Non-movers** are persons who, on Census Day, were living at the same address which they occupied five years earlier.

**Movers** are persons who, on Census Day, were living at a different address than the one at which they resided five years earlier.

**Non-migrants** are movers who, on Census Day, were living at a different address but in the same census subdivision (CSD) that they occupied five years earlier.

**Migrants** are movers who, on Census Day, were residing in a different CSD five years earlier (**internal migrants**) or who were living outside Canada five years earlier (**external migrants**). **Internal migrants** are further divided into two categories: **intraprovincial migrants**, who moved to a different CSD within the same province, and **intraprovincial migrants**, who moved to another province.

**External migrants** are movers who, on Census Day, were living outside Canada five years earlier.

### *Non-Immigrant Population*

Refers to persons who are Canadian citizens by birth.

### *Non-Permanent Residents*

Refers to persons who hold a student authorization, employment authorization, Minister's permit or who are refuge claimants.

### *Not in the Labour Force*

Refers to those persons who, in the week prior to enumeration, were unwilling or unable to offer or supply their labour services under conditions existing in the labour market. It includes persons who looked for work during the last four weeks but who were not available to start work in the reference week, as well as persons who did not work, did not have a new job to start in four weeks or less, were not on temporary lay-off or did not look for work in the four weeks prior to enumeration. Data are available for persons 15 years of age and over, excluding institutional residents.

### *Occupation (Based on 1980 Standard Occupational Classification)*

Refers to the kind of work persons were doing during the reference week, as determined by their kind of work and the description of the most important duties in their job. Data are available for persons 15 years of age and over, excluding institutional residents. If the person did not have a job during the week prior to enumeration, the data relate to the job of longest duration since January 1, 1990. Persons with two or more jobs were to report the information for the job at which they worked the most hours.

Occupation data are based on the 1980 classification structure which is composed of three levels of aggregation. There are 22 major groups which are subdivided into 80 minor groups. These, in turn, contain a total of 514 unit groups.

### *Occupied Private Dwelling*

Refers to a private dwelling in which a person or group of persons are permanently residing. Also included are private dwellings whose usual residents are temporarily absent on Census Day. These data, however, exclude private dwellings occupied solely by foreign and/or temporary residents.

### *Owner's Major Payments*

Refers to the total average monthly payments made by owner households to secure shelter.

### *Owner's Major Payments or Gross Rent as a Percentage of Household Income*

Refers to the proportion of average monthly 1990 total household income which is spent on owner's major payments (in the case of owner-occupied dwellings) or on gross rent ( in the case of tenant-occupied dwellings).

### *Participation Rate*

Refers to the total labour force (in reference week) expressed as a percentage of the population 15 years of age and over, excluding institutional residents. The participation rate for a particular group (age, sex, marital status, geographic area, etc.) is the labour force in that group expressed as a percentage of the population for that group.

### *Period of Construction*

Refers to the period in time during which the building or dwelling was originally constructed.

### *Period of Immigration*

Refers to groupings of years derived from the year of immigration question.

### *Place of Birth*

Refers to specific provinces or territories if born in Canada, or to specific countries if born outside Canada.

### *Place of Work*

Refers to the usual place of work of non-institutional residents 15 years of age and over who have worked since January 1, 1990. The variables usually relate to the individual's job in the week prior to enumeration. However, if the person had not worked in that week but had worked since January 1, 1990, the information relates to the job held longest during that period.

Respondents were to check the "Worked at home", "Worked outside Canada" or "Worked at address specified below" box. Explanations follow.

**Worked at home** - Includes those persons whose location of employment is in the same building as their place of residence and those persons living and working on the same farm.

**Worked outside Canada** - Includes diplomats, Armed Forces personnel and others enumerated abroad, recent immigrants not currently employed whose job of longest duration since January 1, 1990 was outside Canada, and other persons who indicated that they worked outside Canada.

**Worked at the address specified below** - This response was to be checked off by persons whose place of work did not fall in either the "Worked at home" or "Worked outside Canada" categories. In addition, the full address of the place of work was to be reported. If the full address was not known, the name of the building or street intersection could be substituted. Persons who did not work in one area but who reported regularly to a headquarters were to give the address of the local headquarters or depot. Persons with no fixed or usual place of work were asked to write in "No usual place".

### *Presence of Children*

The Presence of Children variable classifies females 15 years and over in private households into those with children at home and those with no children at home. Females with children at home are then classified on the basis of the age groups of their children. The term "children" refers to all blood, step-, or adopted sons and daughters, who have never married, regardless of age, in census families (in private households), who are living in the same dwelling as their parent(s). Sons and daughters who are currently or were previously married, or who are living common-law, are not considered to be members of their parent(s)' census family, even if they are living in the same dwelling.

### *Private Dwelling*

Refers to a separate set of living quarters with a private entrance either from outside or from a common hall, lobby, vestibule or stairway inside the building. The entrance to the dwelling must be one which can be used without passing through the living quarters of someone else. The dwelling must meet the three conditions necessary for year-round use:

(1) a source of heat or power (as evidenced by chimneys, powerlines, oil or gas pipes or meters, generators, woodpiles, electric lights, solar heating panels, etc.);
(2) access to a source of drinking water throughout the year (as evidenced by faucets, drain pipes, wells, water pumps, etc.);
(3) an enclosed space that provides shelter from the elements (as evidenced by complete and enclosed walls, by a roof, and by doors and windows that provide protection from wind, rain, and snow).

### *Private Household*

Refers to a person or a group of persons (other than foreign residents) who occupy a private dwelling and do not have a usual place of residence elsewhere in Canada.

### *Religion*

Refers to specific religious denominations, groups or bodies as well as sects, cults, or other religiously defined communities or systems of belief.

### *Rooms*

Refers to the number of rooms in a dwelling. A room is an enclosed area within a dwelling which is finished and suitable for year-round living.

### *School Attendance*

Refers to either full-time or part-time (day or evening) attendance at school, college or university during the nine-month period between September 1990 and June 4, 1991. Attendance is counted for courses which could be used as credits towards a certificate, diploma or degree.

### *Sex*

Refers to the gender of the respondent.

### *Tenure*

Refers to whether some member of the household owns or rents the dwelling, or whether the dwelling is band housing (on an Indian reserve or settlement).

A dwelling is classified as "owned" even if it is not fully paid for, such as one which has a mortgage or some other claim on it. The dwelling may be situated on rented or leased land or be part of a condominium (whether registered or unregistered).

A dwelling is classified as "rented" even if it is provided without cash rent or at a reduced rent or if the dwelling is part of a co-operative. For census purposes, in a co-operative all members jointly own the co-operative and occupy their dwelling units under a lease agreement.

For historical and statutory reasons, shelter occupancy on reserves does not lend itself to the usual classification by standard tenure categories. Therefore, a special category, **band housing**, has been created for 1991 Census products.

### *Total Labour Force*

Refers to persons who were either employed or unemployed during the week prior to enumeration (June 4, 1991). Data are available for persons 15 years of age and over, excluding institutional residents.

### *Unemployed*

Refers to persons who, during the week prior to enumeration (June 4, 1991):

(1) were without work, actively looked for work in the past four weeks and were available for work; or
(2) were on lay-off and expected to return to their job and were available for work; or
(3) had definite arrangements to start a new job in four weeks or less and were available for work.

Data are available for persons 15 years of age and over, excluding institutional residents.

### *Unemployment Rate*

Refers to the unemployed labour force expressed as a percentage of the total labour force (in reference week). The unemployment rate for a particular group (age, sex, marital status, geographic area, etc.) is the number of unemployed in that group expressed as a percentage of the labour force for the group. Data are available for persons 15 years of age and over, excluding institutional residents.

### *Value of Dwelling*

Refers to the dollar amount expected by the owner if the dwelling were to be sold.

### *Work Activity in 1990*

Refers to the number of weeks in which a person worked in 1990 and whether these weeks worked were full-time or part-time. Individuals who worked 49 to 52 weeks, mostly full-time, are classified as full-year, full-time workers.

1996 PROVINCIAL ELECTORAL DIVISIONS

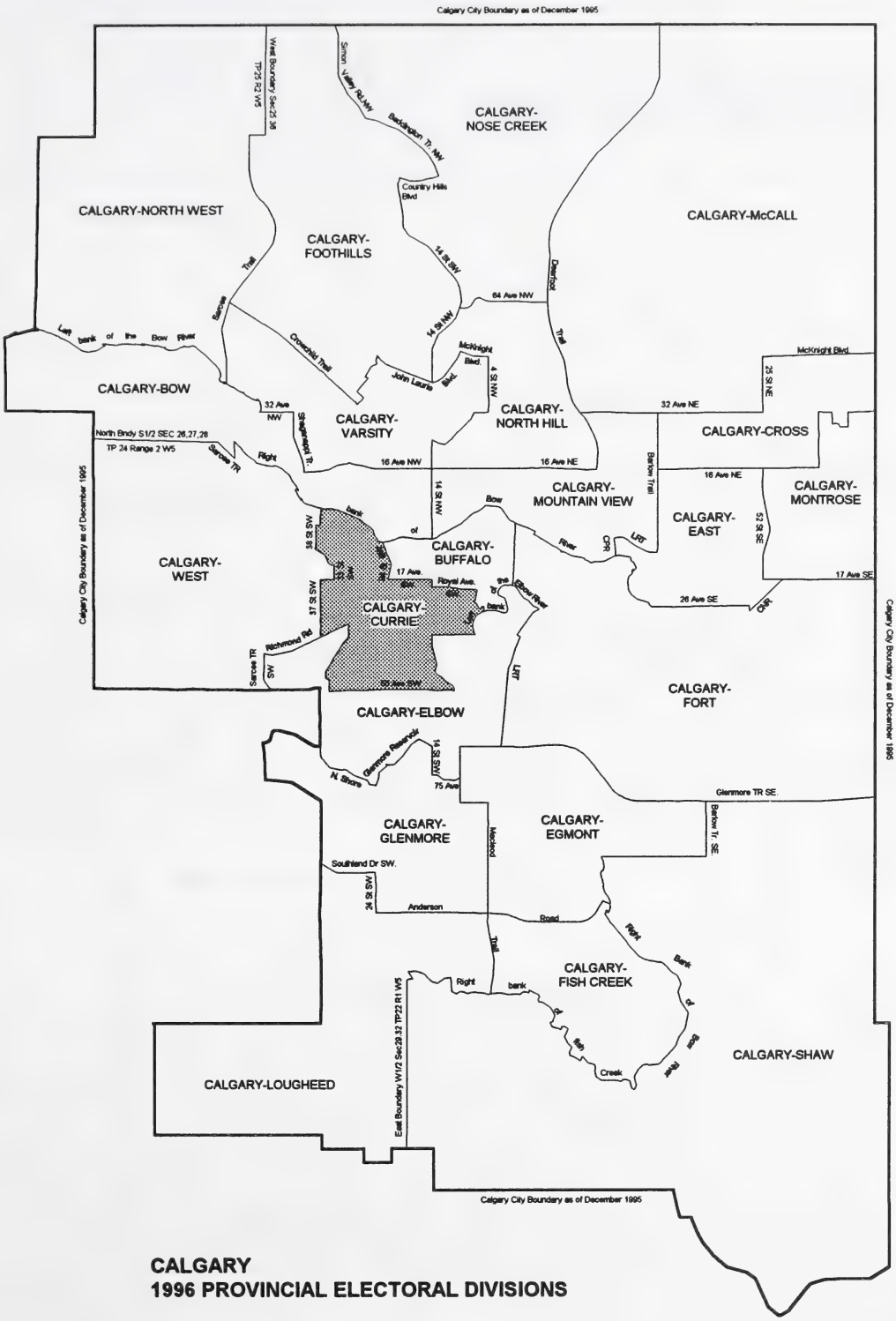


**CALGARY**
**1996 PROVINCIAL ELECTORAL DIVISIONS**

## EDMONTON & AREA
## 1996 PROVINCIAL ELECTORAL DIVISIONS

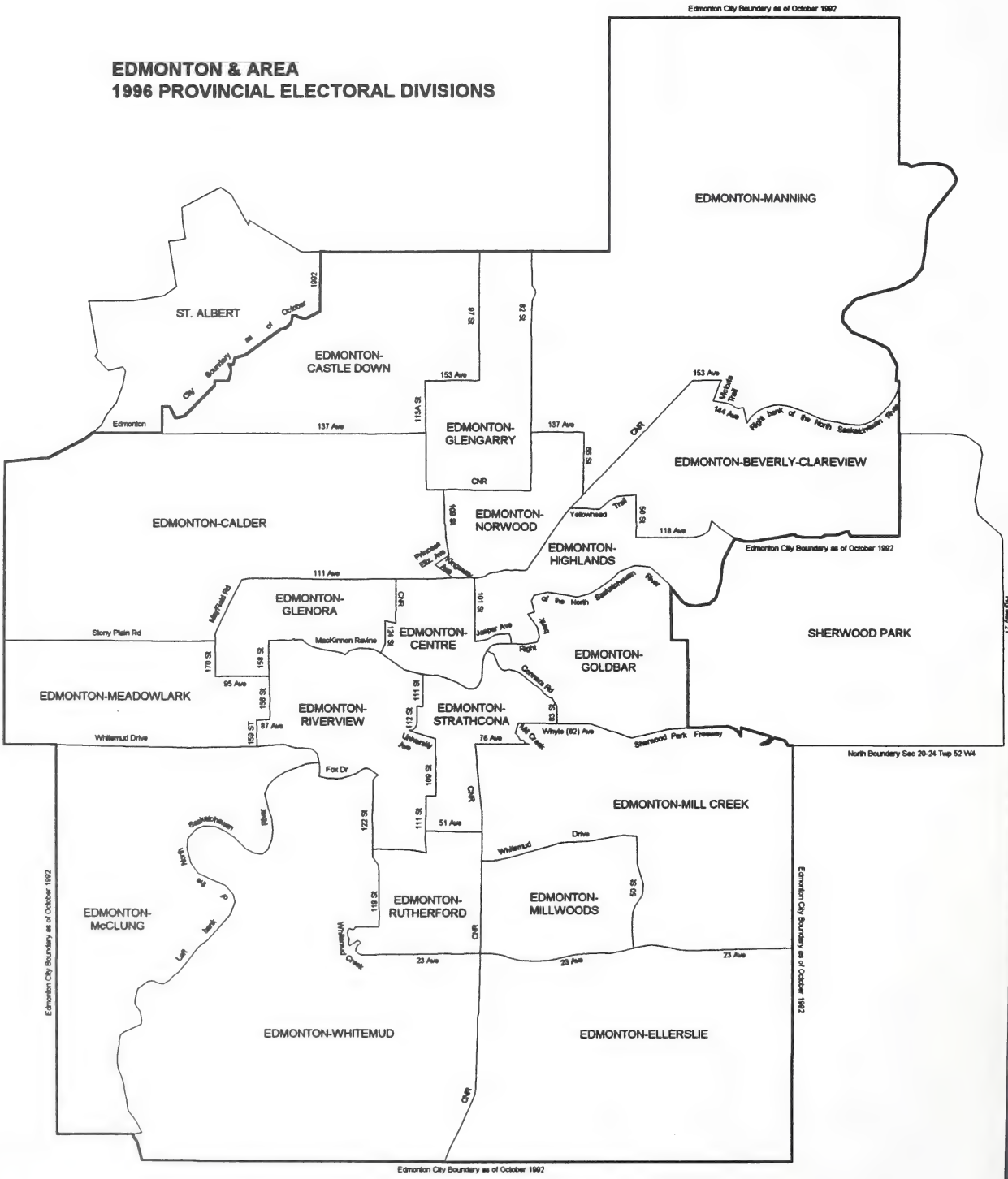

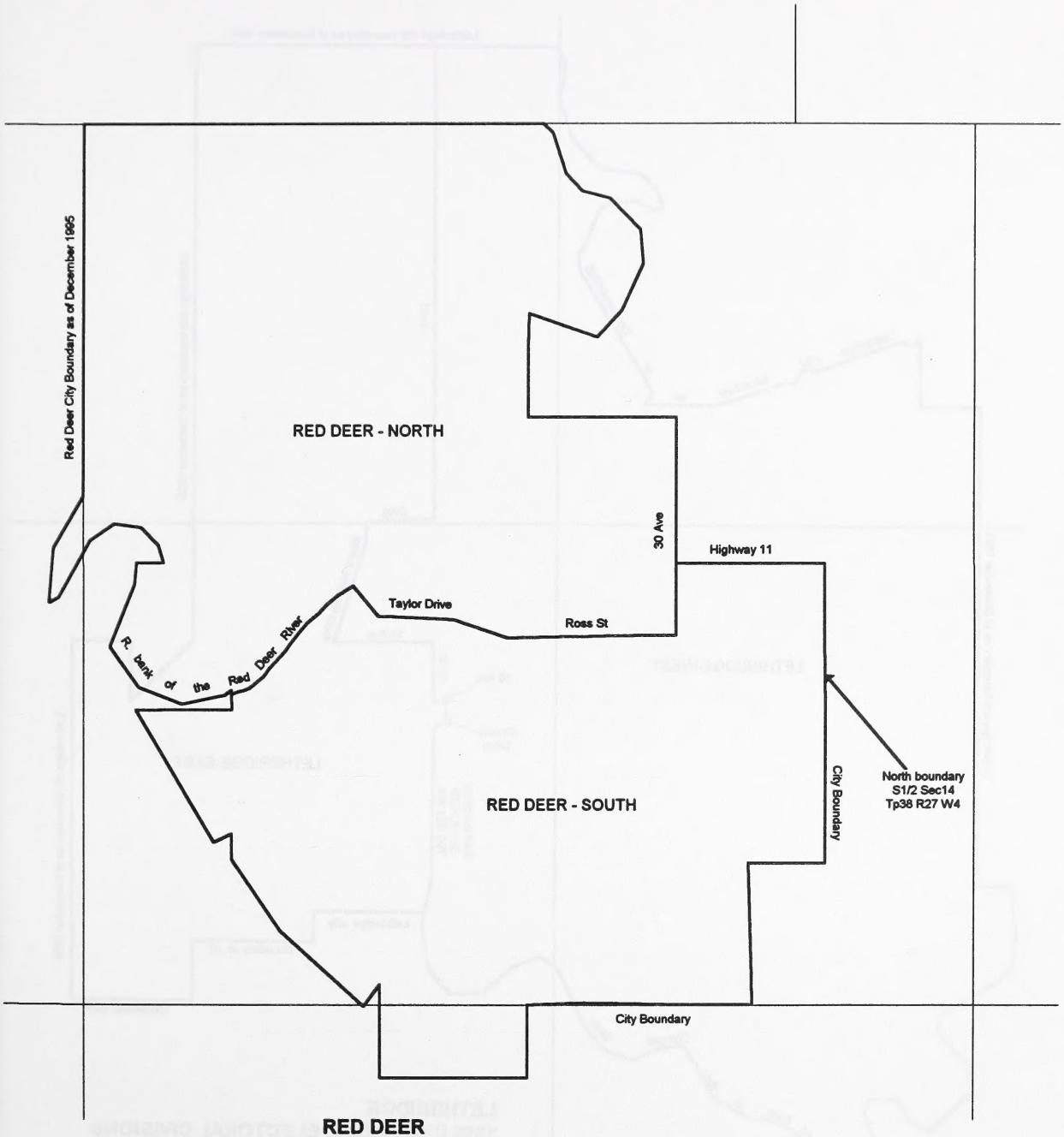


**RED DEER**
**1996 PROVINCIAL ELECTORAL DIVISIONS**

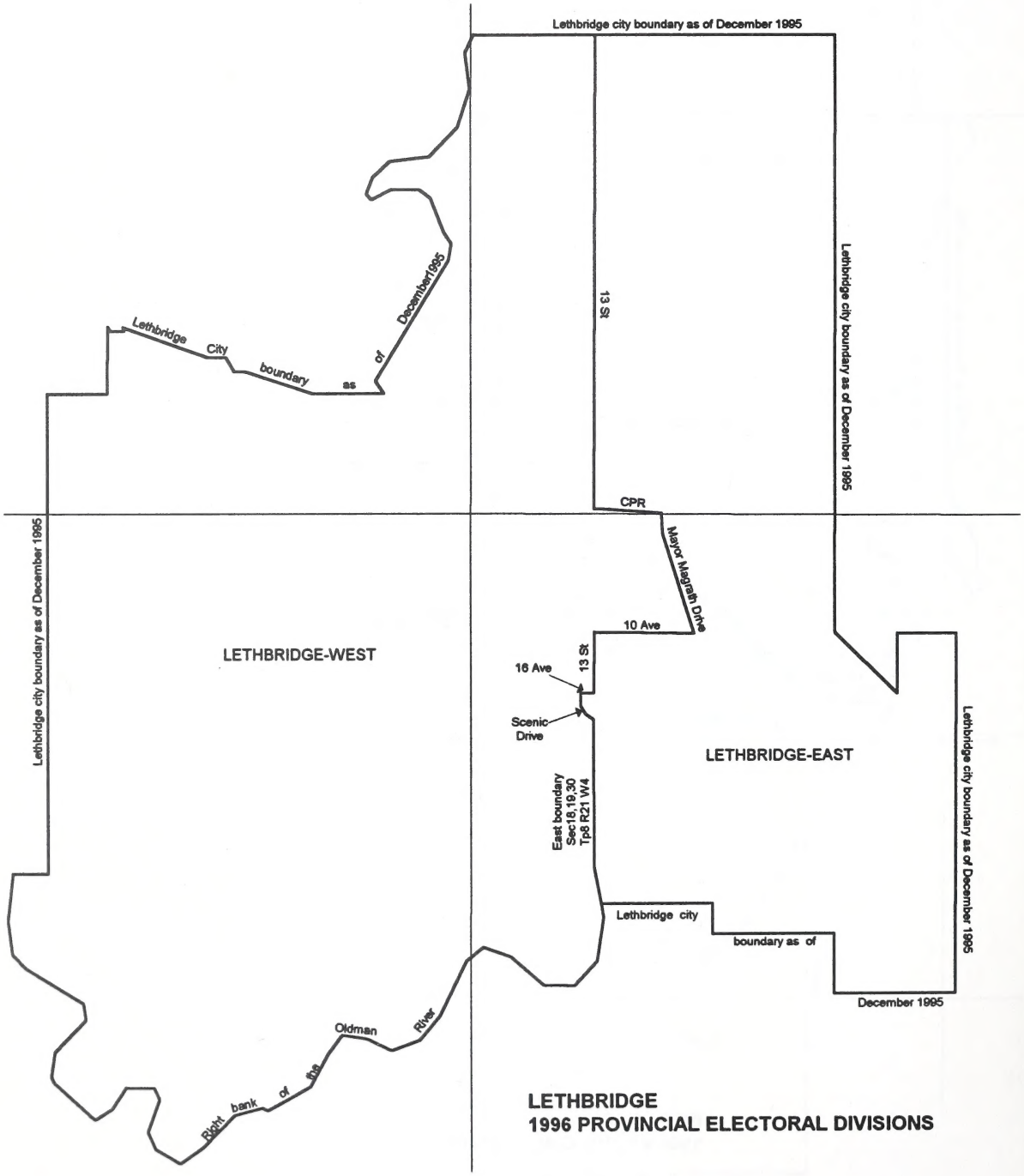


**LETHBRIDGE**
**1996 PROVINCIAL ELECTORAL DIVISIONS**

National Library of Canada
Bibliothèque nationale du Canada
3 3286 51283 2243

Printed on Recycled Paper